





<b>Figure 5</b>			<b>Figure 6</b>		
					
<b>Caption 5</b>			<b>Caption 6</b>		
Vegetated area surveyed for nesting birds and IAPS – Area 2 Grandons/Evcare Gym.			Vegetated area surveyed for nesting birds – Area 2 Grandons/Evcare Gym.		

<b>Figure 7</b>			<b>Figure 8</b>		
					
<b>Caption 7</b>			<b>Caption 8</b>		
Vegetated area surveyed for IAPS and nesting birds – Area 2 Grandons			Vegetated area surveyed for IAPS and nesting birds – Area 2 Grandons		

<b>Figure 9</b>			<b>Figure 10</b>		
-----------------	--	--	------------------	--	--





--	--	--

<b>Caption 9</b>		
Silt contamination coming from road gullies during rainfall event - Area 2 Cois na Gleann		



--	--	--


<b>Caption 10</b>		
Silt sock installed on outfall pipe of road gullys - Area 2 Cois na Gleann		

<b>Figure 11</b>
------------------





<b>Caption 11</b>		
Hazard tape installed around trees to be protected and upheld - Area 3 New Line.		



<b>Figure 12</b>
------------------



<b>Caption 12</b>		
Trees surveyed for nesting birds prior to felling - Area 1 Grandons.		



<b>Figure 13</b>	<b>Figure 14</b>
	
<b>Caption 13</b> Trees surveyed for nesting birds prior to felling – Area 1 Grandons.	<b>Caption 14</b> Hazard tape and signage erected around ne J. knotweed stand – Area 1 Grandons.

<b>Figure 15</b>	<b>Figure 16</b>
	
<b>Caption 15</b> Silt mitigation installed Area 3 New Line in anticipation of meeting ground water during excavations	<b>Caption 16</b> Silt mitigation installed Area 3 New Line in anticipation of meeting ground water during excavations