







Potential Options Area 4: Station Road and Sarsfield Road

Fluvial Flood Extent, Environmental & Heritage Constraints







Legend

-  River Centre Line
-  1% AEP Fluvial Flood Extent
-  Areas of Observed Ecological Habitat
-  Special Protection Area
-  Zone of Archaeological Potential
-  Register of Protected Structures (RPS)/Record of Monuments and Places (RMP)



Option 4A: Direct Flood Defences

Legend

-  River Centre Line
-  Surface Water Pumping Station
-  Modification to Existing Drainage Network
-  Flood Defence Wall
-  Flood Defence Embankment
-  Existing Access to be Maintained Across Proposed Embankment

