











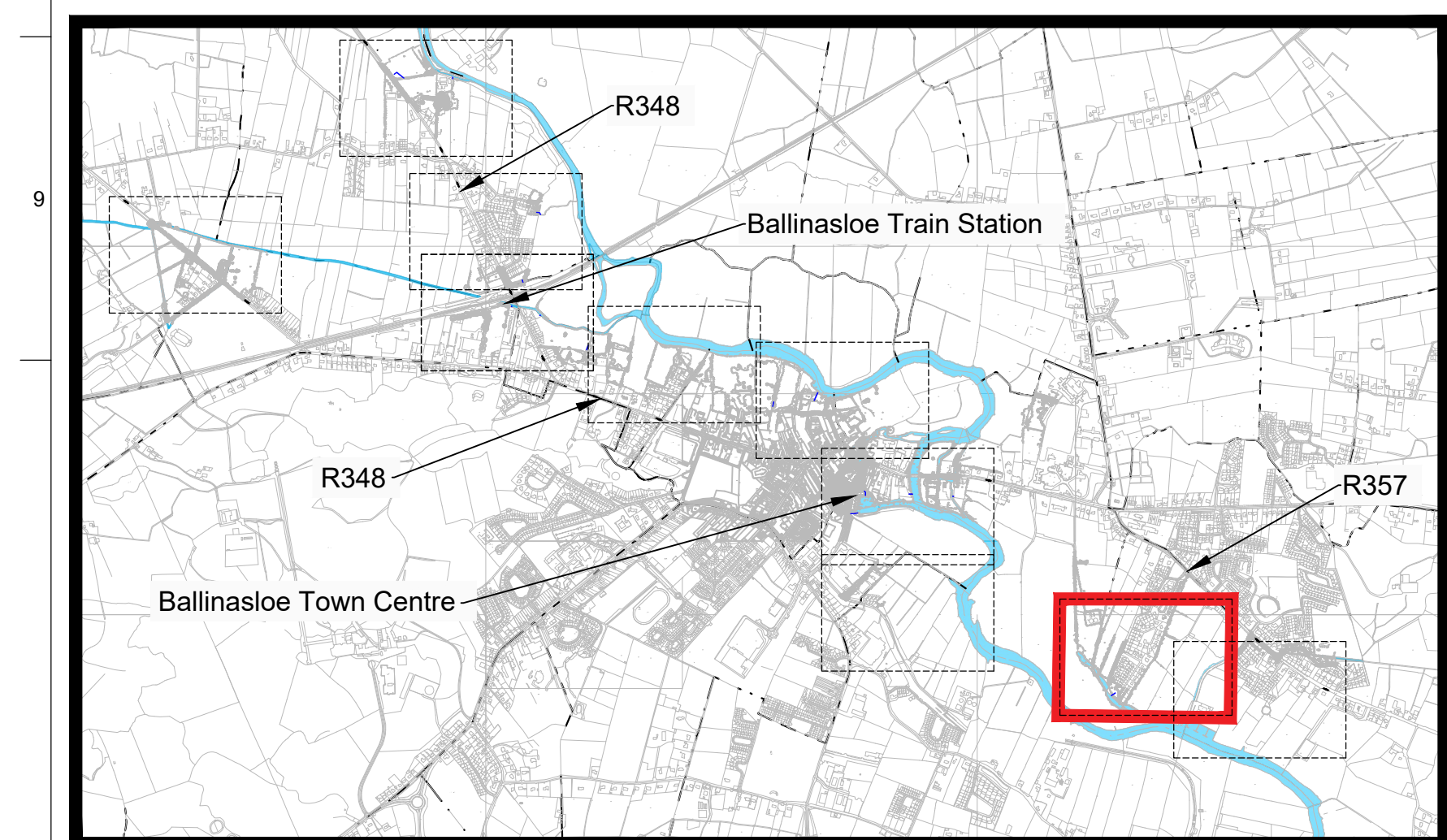


Notes:

1. The Scheme design shown is preliminary and subject to change following further design and/or identification of any further constraints.
2. Proposed surface water drainage networks at the rear of the proposed defences not shown for clarity.

Legend:

-  Interference Reference
-  Location and Reference of Cross Section
-  Proposed Rising Main (Surface Water)
-  Proposed Flow Control Feature
-  River & Streams
-  Proposed Regrading of Ground Levels
-  Existing Culvert / Bridge Eyes
-  Proposed Reinforced Concrete Culvert
-  Proposed Pumping Station
-  Flood Defence Embankment
-  Field Access Ramps
-  Flood Defence Walls



Keyplan :

Schedule Ref.	General Description of New Works
C01_E003_L	1.5m high (typical),261m long Flood Defence embankment,3m wide crown
C01_E004_L	1.7m high (typical),53m long Flood Defence embankment,3m wide crown
C01_E005_L	1.3m high (typical),297m long Flood Defence embankment,3m wide crown
C01_L001_L	1.7m high (typical),70m long Flood Defence wall
C01_L002_L	1.7m high (typical),42m long Flood Defence wall
C01_P02	Proposed surface water pumping station

P02	22/02/24	TA	AR	AL
P01	12/02/24	TA	AR	AL
Issue	Date	By	Chkd	Appd

Client

 **OPW** Oifig na nOibreacha Poiblí
Office of Public Works

in conjunction with :

 **Comhairle Chontae na Gaillimhe**
Galway County Council

Job Title

Ballinasloe
Flood Relief Scheme

Drawing Title

Public Consultation Day 3
Emerging Preferred Option
Area 6 : The Pines
Plan Layout

<h1>ARUP</h1>		RYAN • HANLEY	
One Albert Quay Cork, Ireland Tel +353 (0)21 422 3200 www.arup.com			
Scale at A1 1:1000			
Plot ID			
Drawing Status			
<h2>S2 - Suitable for Information</h2>			
Job No 271741-00	Drawing No 271741-ARP-ZZ-XX-DR-CE-0005	Issue P02	

