




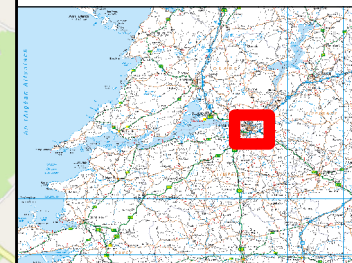


## Legend

-  Kings Island Advanced Works
-  CFRAM 2018 Flood Zone A undefended
-  CFRAM 2018 Flood Zone B undefended
-  Extended Limerick AFA Boundary
-  County Boundaries

Data Sources: OSI



## Client

Limerick City and County Council

Limerick City & Environs  
Flood Relief Scheme

## Title

Undefended Flood  
Situation



West Pier  
Business Campus,  
Dun Laoghaire,  
Co Dublin, Ireland. T +353 (0) 1 4882900  
E Ireland@rpsgroup.com  
W rpsgroup.com/ireland

## Issue Details

### File Identifier:

MCW1078-RPS-00-XX-DR-Z-PCD0009

### Status:

S0

### Rev:

P01

### Model File Identifier:

### Drawn:

EW

### Date:

13/10/2021

### Checked:

xxx

### Scale:

1:65,000 @A4

### Approved:

xxx

### Projection:

ITM

## NOTE:

- This drawing is the property of RPS Group Ltd. It is a confidential document and must not be copied, used, or its contents divulged without prior written consent.
- Ordnance Survey Ireland Licence CYAL50173842  
© Ordnance Survey Ireland/Government of Ireland.

0 0.5 1 2 3 Kilometers

© OpenStreetMap (and) contributors, CC-BY-SA