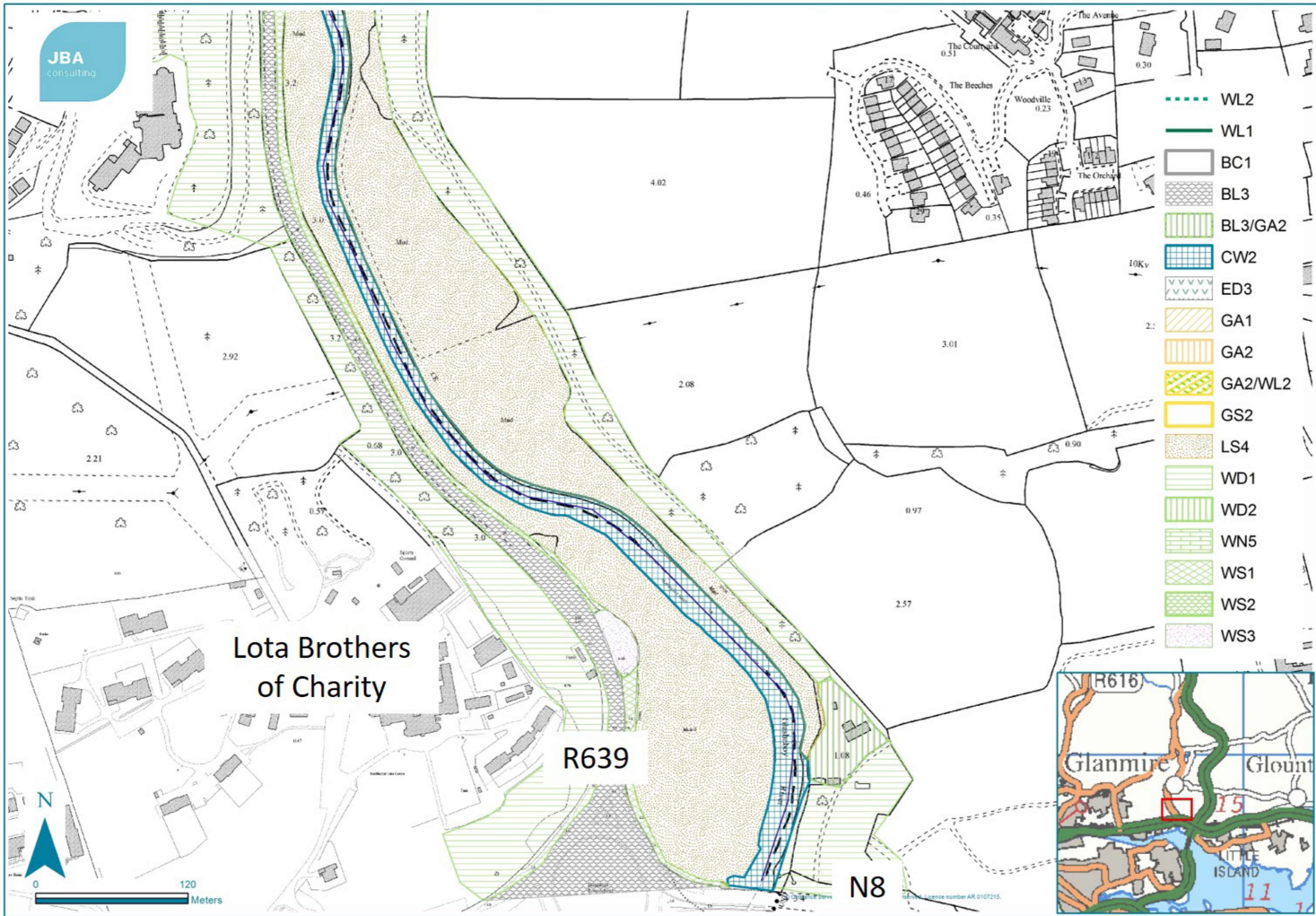


Appendix 6.1

Habitat Maps



Lota Brothers
of Charity

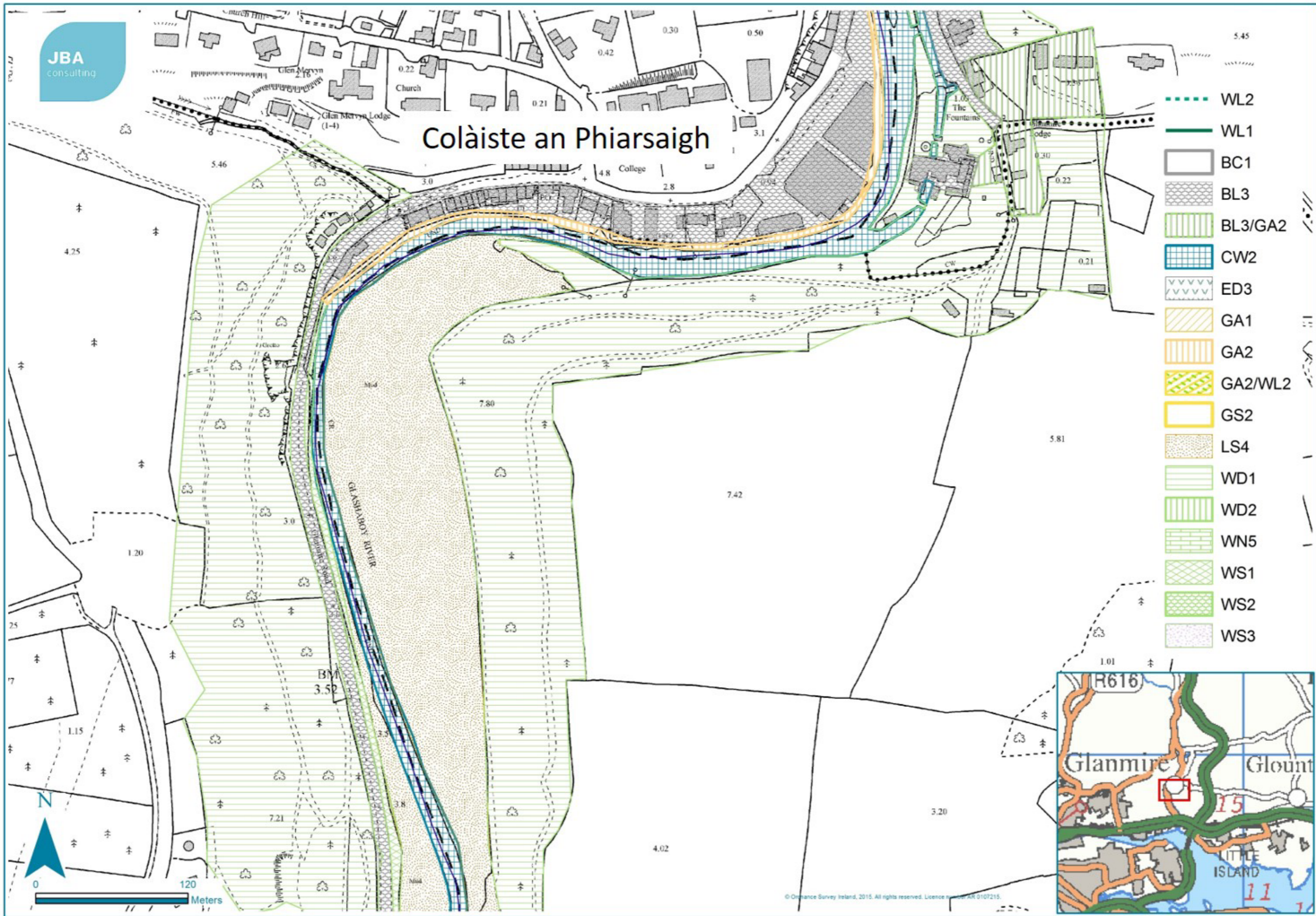
R639

N8

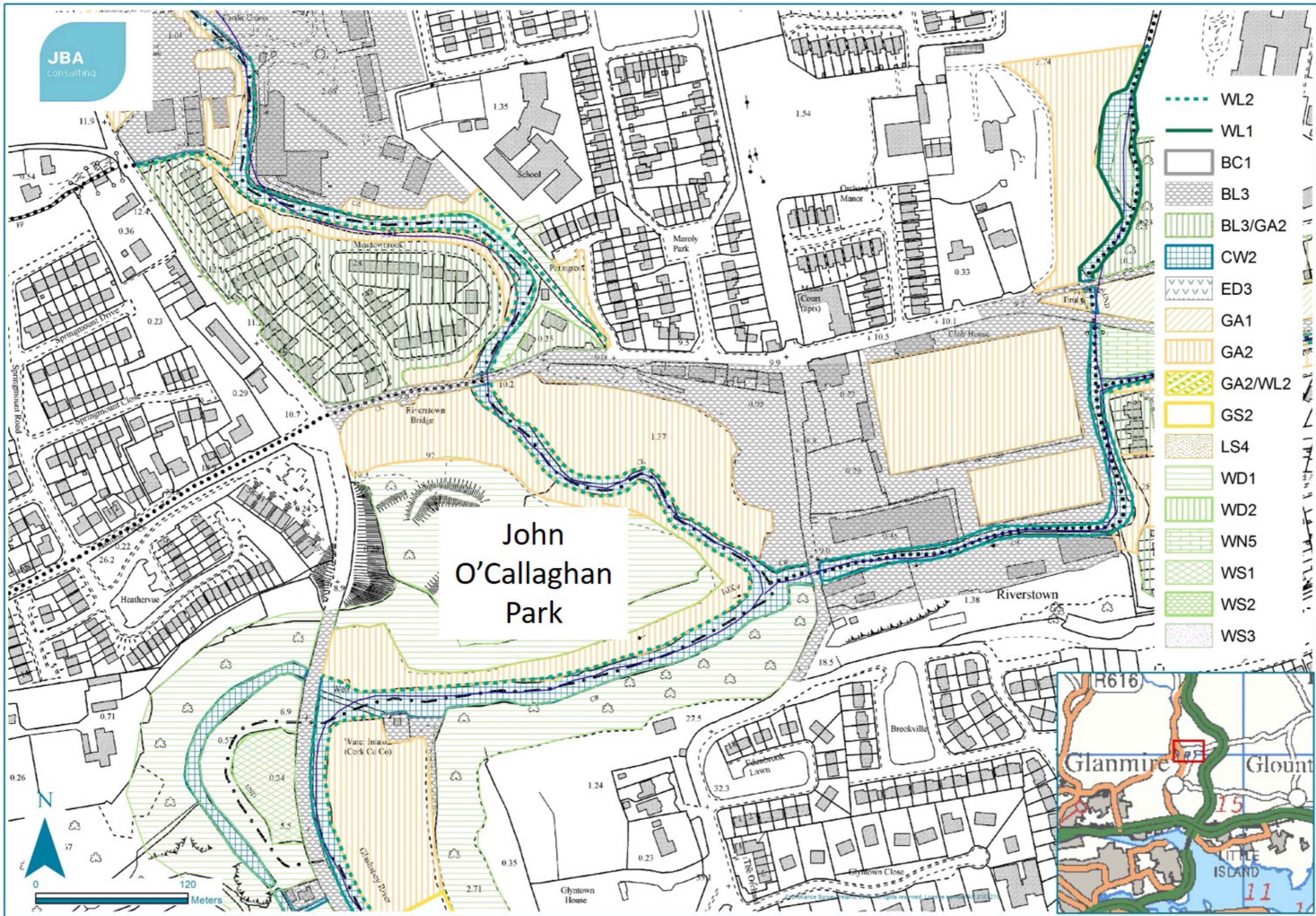
- WL2
- WL1
- BC1
- BL3
- BL3/GA2
- CW2
- ED3
- GA1
- GA2
- GA2/WL2
- GS2
- LS4
- WD1
- WD2
- WN5
- WS1
- WS2
- WS3



Colàiste an Phiarsaigh



- WL2
- WL1
- BC1
- BL3
- BL3/GA2
- CW2
- ED3
- GA1
- GA2
- GA2/WL2
- GS2
- LS4
- WD1
- WD2
- WN5
- WS1
- WS2
- WS3



John O'Callaghan Park

- WL2
- WL1
- BC1
- BL3
- BL3/GA2
- CW2
- ED3
- GA1
- GA2
- GA2/WL2
- GS2
- LS4
- WD1
- WD2
- WN5
- WS1
- WS2
- WS3



Sallybrook

- WL2
- WL1
- BC1
- BL3
- BL3/GA2
- CW2
- ED3
- GA1
- GA2
- GA2/WL2
- GS2
- LS4
- WD1
- WD2
- WN5
- WS1
- WS2
- WS3

