

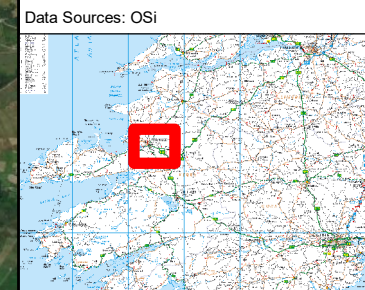




Legend

 Study Area Boundary

 Scheme Area Boundary



Client

Kerry County Council

Tralee Flood Relief Scheme

Title

Scheme Area and Study Area

rps West Pier
Business Campus, T +353 (0) 1 4882900
Dun Laoghaire, E ireland@rpsgroup.com
Co Dublin, Ireland. W rpsgroup.com/ireland

Issue Details

File Identifier: MCW1082-RPS-00-XX-DR-Z-AG0002		
Status: S0	Rev: P01	Model File Identifier:
Drawn: EW	Date: 04/11/2021	
Checked: DH	Scale: 1:77,474 @ A4	
Approved: DH	Projection: ITM	

NOTE:

1. This drawing is the property of RPS Group Ltd. It is a confidential document and must not be copied, used, or its contents divulged without prior written consent.

2. Ordnance Survey Ireland Licence CYAL50173842
© Ordnance Survey Ireland/Government of Ireland.

Source: Esri, Maxar, GeoEye, Earthstar Geographics, CNES/Airbus DS, USDA, USGS, AeroGRID, IGN, and the GIS User Community