

Office of Public Works
Cork City Council, Cork County Council

Arterial Drainage Acts, 1945 and 1995

River Bride (Blackpool) Certified Drainage Scheme

Exhibition Drawings

24 /11/ 2015

T.SMYTH
DIRECTOR OF ENGINEERING SERVICES

EXHIBITION COPY



Office of Public Works
Cork City Council, Cork County Council

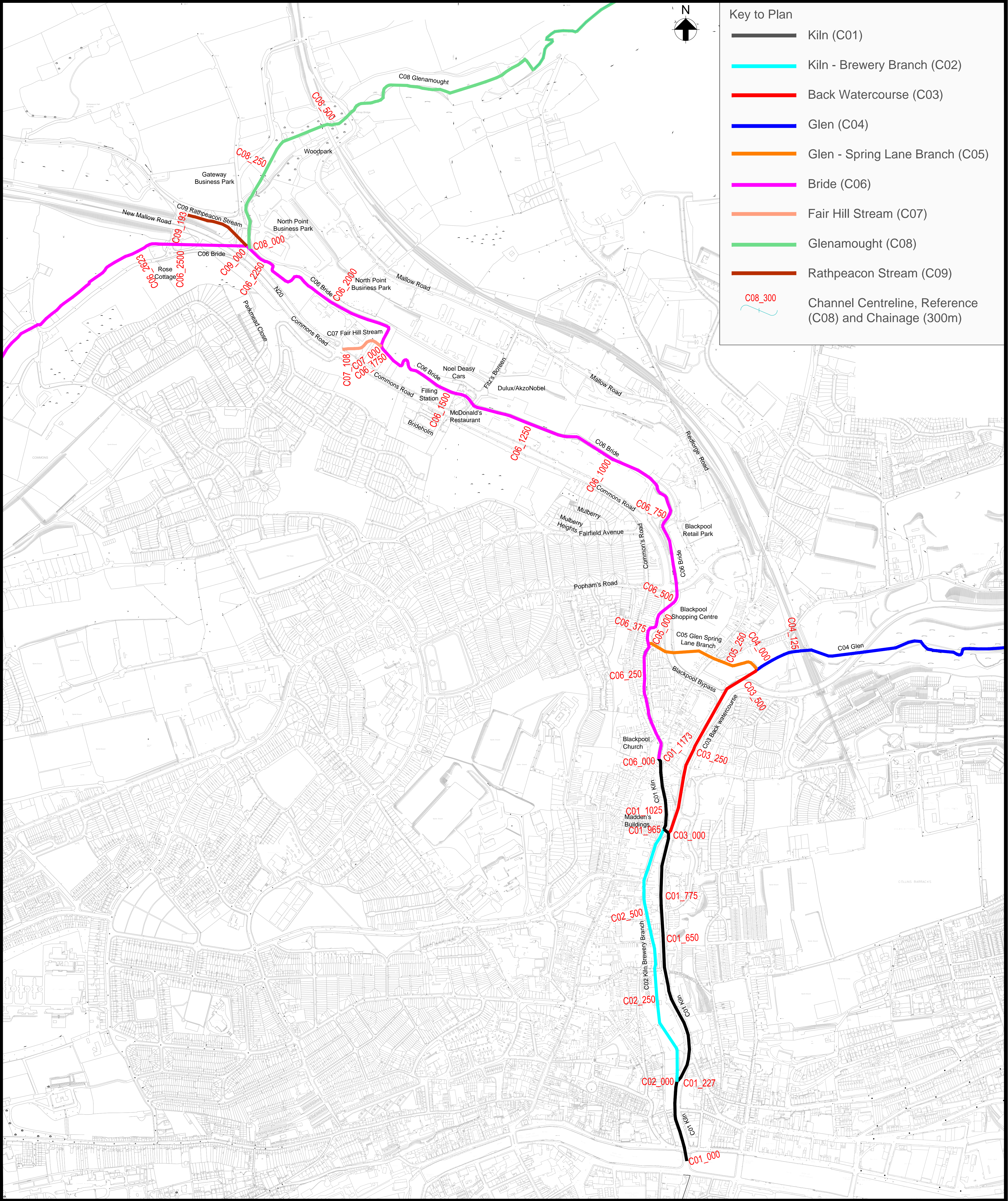
Arterial Drainage Acts, 1945 and 1995

River Bride (Blackpool) Certified Drainage Scheme

Exhibition Drawings

Drawing Number	Drawing Name
Series 1	
RB_101	Cover Sheet
RB_102	Index Sheet
RB_103	Channel Codes Drawing
RB_104	Existing Flood Extents and Proposed Flood Benefit Area (Sheet 1 of 2)
RB_105	Existing Flood Extents and Proposed Flood Benefit Area (Sheet 2 of 2)
RB_106	Proposed Flood Defence - Restrictions
Series 2	
RB_201	Proposed Flood Defences - Plan Layout (Sheet 1 of 10)
RB_202	Proposed Flood Defences - Plan Layout (Sheet 2 of 10)
RB_203	Proposed Flood Defences - Plan Layout (Sheet 3 of 10)
RB_204	Proposed Flood Defences - Plan Layout (Sheet 4 of 10)
RB_205	Proposed Flood Defences - Plan Layout (Sheet 5 of 10)
RB_206	Proposed Flood Defences - Plan Layout (Sheet 6 of 10)
RB_207	Proposed Flood Defences - Plan Layout (Sheet 7 of 10)
RB_208	Proposed Flood Defences - Plan Layout (Sheet 8 of 10)
RB_209	Proposed Flood Defences - Plan Layout (Sheet 9 of 10)
RB_210	Proposed Flood Defences - Plan Layout (Sheet 10 of 10)

Drawing Number	Drawing Name
Series 3	
RB_301	Proposed Flood Defences - Sections (Sheet 1 of 4)
RB_302	Proposed Flood Defences - Sections (Sheet 2 of 4)
RB_303	Proposed Flood Defences - Sections (Sheet 3 of 4)
RB_304	Proposed Flood Defences - Sections (Sheet 4 of 4)
Series 4	
RB_401	Proposed Flood Defence Works Finishes (Sheet 1 of 1)
Series 5	
RB_501	Proposed Access Routes and Works Area (Sheet 1 of 2)
RB_502	Proposed Access Routes and Works Area (Sheet 2 of 2)



Location Plan

Scale 1:5,000 at A1
Scale 1:10,000 at A3

Notes:





1. Do not scale from drawing.
2. The channels on this drawing have been assigned colours for the purpose of assigning identification labels and interference references.
3. This drawing should be read in conjunction with all other River Bride (Blackpool) Certified Drainage Scheme Exhibition Drawings and Schedules.

Drg. No. RB_103 Channel Codes



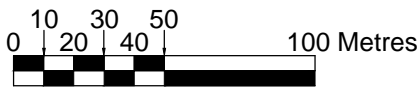
Location Plan

Key to Plan

-  Benefiting Lands
-  Channel Centreline, Reference (C06) and Chainage (300m)
-  1 in 100yr Fluvial Flood Extents
-  Watercourse

Notes:

- Do not scale from drawing.
- Proposed works geometry and extents are subject to detailed design.
- This drawing should be read in conjunction with all other River Bride (Blackpool) Certified Drainage Scheme Exhibition Drawings and Schedules.



Scale 1:2,500 at A1
Scale 1:5,000 at A3

Drg. No. RB_104 Existing Flood Extents and
Proposed Flood Benefit Area (Sheet 1 of 2)

ARUP

Ove Arup & Partners Ireland Ltd.,
15 Oliver Plunkett Street,
Cork,
Ireland.

Tel +353 (0) 21 4277670
Fax +353 (0) 21 4272345

JBA
consulting

24 Grove Island,
Cortally,
Co Limerick,
Ireland.

Tel +353 (0) 61 345463
Fax +353 (0) 61 280146



Cork City Council,
City Hall, Anglesea Street,
Cork, Ireland.

Tel +353 (0) 21 4966222
Fax +353 (0) 21 4314238



Cork County Council Headquarters,
County Hall, Carrigrohane Road,
Cork, Ireland.

Tel +00 353 (0) 21 4276891
Fax +00 353 (0) 21 4276321



51 St. Stephen's Green,
Dublin 2,
Ireland.

Tel +353 (0) 1 647 6000
Fax +353 (0) 1 661 0747