






Interference Reference	Channel Chainage	Proposed Works Chainage (m)	General Description of Proposed Works
C05_R04	468	0 to 22	Minimal landscaping and regrading of ground levels, to facilitate overland flow on Brooklodge Grove back into the Glenmore Stream.
C04_G01	0 to 640	-	Channel maintenance, as and when necessary over a distance of 640m from the confluence of the Butlerstown Stream and Glashaboy River (C04_000) to chainage 640 on the Butlerstown Stream.
C05_G01	0 to 1042	-	Channel maintenance, as and when necessary over a distance of 1042m from the confluence of the Glenmore Stream and the Butlerstown Stream (C05_000) to chainage 1042 on the Glenmore Stream.

1. Do not scale from drawing.
2. Proposed works geometry and extents are subject to detailed design.
3. This drawing should be read in conjunction with all other Glashaboy River (Glanmire/Sallybrook) Drainage Scheme Exhibition Drawings and Schedules.

	Watercourse
	Channel Centreline, Reference (C08) and Chainage (300m)
	Interference Reference
50	Proposed Works Chainage (m)
	Existing Culvert To Be Retained
	Proposed Regrading of Ground Levels

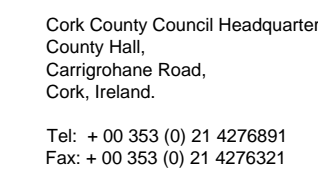
Scale 1:1,000 at A1
Scale 1:2,000 at A3

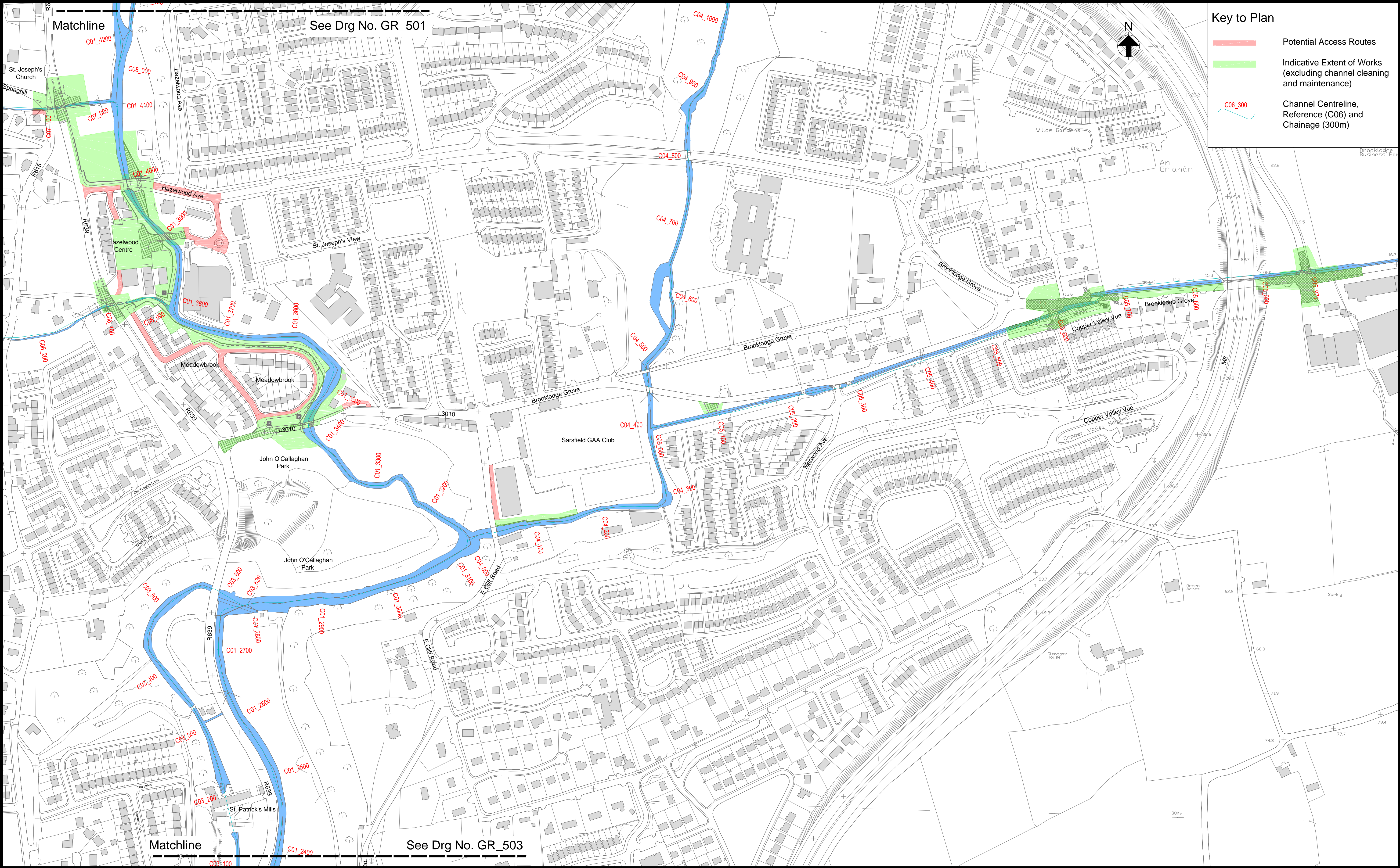
Ove Arup & Partners Ireland Ltd.
One Albert Quay,
Cork, Ireland.

Tel +353 (0)21 4277670
Fax +353 (0)21 4272345

24 Grove Island,
Corbally,
Co Limerick,
Ireland.

Tel. + 353 (0) 61 345463
Fax + 353 (0) 61 280146





Location Plan

Drg. No. GR_502 Possible Access Routes and Works Areas (Sheet 2 of 3)

Scale 1:2,500 at A1
Scale 1:5,000 at A3

Notes:

- Do not scale from drawing.
- Proposed works geometry and extents are subject to detailed design.
- This drawing should be read in conjunction with all other Glashaboy River (Glanmire/Sallybrook) Drainage Scheme Exhibition Drawings and Schedules.