

Appendix 10B

Photographs (Including Historical Images)

APPENDIX 10B: PHOTOGRAPHS (INCLUDING HISTORICAL IMAGES)



Plate 10.1: View toward flood defences in from environs of Inniscarra Church showing tree line to be retained



Plate 10.2: View from east of pasture land adjacent to R618 in Garryvagh townland



Plate 10.3: View of location of proposed embankment to northeast of Inishcarra Bridge from southwest



Plate 10.4: View of location of proposed defences around house to south of Inishcarra Bridge



Plate 10.5: View of tree screen along north bank from Gun Powder Mills



Plate 10.6: View of tree-lined boundary opposite gate lodge on Carrigrohane Road from west



Plate 10.7: General view of Lee Field lands adjacent to Carrigrohane Road from south



Plate 10.8: View of Lee Road boundary wall south of Clanloughlin House



Plate 10.9: View of existing embankment within 20th century extension to waterworks complex from east



Plate 10.10: View of railings and limestone kerb adjacent waterworks building



Plate 10.11: View to west towards proposed in-channel sheet pile wall adjacent to Thomas Davis Bridge



Plate 10.12: View of existing river wall along Sunday's Well from west



Plate 10.13: View of concrete river steps along Sunday's Well river wall from east



Plate 10.14: View of modern repair to Sunday's Well river wall with NIAH house (red) in background



Plate 10.15: View of river bank adjacent to NIAH house from south



Plate 10.16: View of modern footpath and 2009 footbridge in area to west of Western Road



Plate 10.17: View of concrete kerb and railings along north side of sports ground



Plate 10.18: View of Ferry Walk between Fitzgerald's Park and sports ground from north



Plate 10.19: View of steps, railings and walkway adjacent to Daly Bridge from east



Plate 10.20: View of riverside within Fitzgerald's Park from east with public sculpture in foreground



Plate 10.21: View of Sky Garden installation adjacent to river side in east end of Fitzgerald's Park



Plate 10.22: General view of river channel in area to north of the Mardyke



Plate 10.23: View of location of green field area in west end of distillery site



Plate 10.24: View of location of proposed flood wall in west end of distillery site



Plate 10.25: View of east elevation of Alderman O'Reilly Bridge



Plate 10.26: View to Alderman O'Reilly Bridge and millrace from west



Plate 10.27: View existing walkway and bridge parapet wall on Alderman Reilly Bridge



Plate 10.28: View of distillery entrance and north end of St Vincent's Bridge from west



Plate 10.29: View of North Mall railings and footpath from west



Plate 10.30: View of west end of North Mall quay wall showing differing construction techniques



Plate 10.31: View of North Mall quay steps from east



Plate 10.32: View of Lee Maltings complex from northeast



Plate 10.33: View of Grenville Place from north showing modern repairs to quay wall



Plate 10.34: Bachelor's Quay during late 19th/early 20th century
(Sourced from City Library Lawrence Collection 1880-1914)



Plate 10.35: View of Bachelor's Quay from west



Plate 10.36: View of Bachelor's Quay from south



Plate 10.37: View of Pope's Quay wall from west



Plate 10.38: View of Pope's Quay parapet wall



Plate 10.39: View of Pope's Quay eastern limestone steps



Plate 10.40: View of west end of Lavitt's Quay/Popes/Camden Quay from southeast during late 19th/early 20th century

(Sourced from City Library Lawrence Collection 1880-1914)



Plate 10.41: View of Camden Quay wall and north end of St Patrick's Bridge from southwest



Plate 10.42: View of Kyril's Quay wall and steps



Plate 10.43: View of Kyril's Quay wall repairs



Plate 10.44: View of slipway on Coal Quay from east



Plate 10.45: View of steps on Coal Quay from north



Plate 10.46: View towards Lavitt's Quay wall and steps from northwest



Plate 10.47: View of Lavitt's Quay steps from west



Plate 10.48: View of Lavitt's Quay with Popes Quay in background during late 19th/early 20th century
(Sourced from City Library Lawrence Collection 1880-1914)



Plate 10.49: View of reused quay bollards in plaza adjacent to Lavitt's Quay



Plate 10.50: View of west end of Patrick's Quay wall and steps with docking ring and cast iron railing visible to left



Plate 10.51: View towards timber wharf at Brian Boru Bridge at east end of Patrick's Quay



Plate 10.52: View of modern railings and concrete kerb along Patrick's Quay



Plate 10.53: View of Patrick's Quay wharf surface from west with mooring posts visible on concrete paved footpath



Plate 10.54: View of Patrick's Quay in early 20th century – rail bridge visible in background
(Sourced from City Library Lawrence Collection 1880-1914)



Plate 10.55: View of Brian Boru Bridge from northeast



Plate 10.56: View of Merchants Quay (foreground) and Patricks Quay during early 20th century from southwest
(Sourced from City Library Lawrence Collection 1880-1914)



Plate 10.57: View of Merchant's Quay steps and former lavatory building (demolished in recent years)



Plate 10.58: View of Merchant's Quay railings and brick pillars from east



Plate 10.59: View of west end of reconstructed Andersons Quay from northwest



Plate 10.60: View towards reconstructed Penrose Quay from southeast



Plate 10.61: View of existing road surface adjacent to Custom House



Plate 10.62: View towards modern boardwalk at east end of Lapp's Quay from east



Plate 10.63: View of mooring posts and metal rail pillars adjacent to modern railings along west end of Lapps Quay



Plate 10.64: Detail on Lapp's Quay mooring post



Plate 10.65: View towards east end of Albert Quay from south with area of proposed road regrading in foreground



Plate 10.66: View towards east end of Albert Quay from west with mooring posts visible



Plate 10.67: View towards west end of Albert Quay showing wharf structure to be removed



Plate 10.68 View of degraded surface of Albert Quay wharf from east (prior to recent footpath works)



Plate 10.69: View of mooring posts set in modern footpath on Albert Quay



Plate 10.70: View of reconstructed Terence McSwiney Quay



Plate 10.71: View of east end of Morrisons Quay from west during late 19th/early 20th century
(Sourced from City Library Lawrence Collection 1880-1914)



Plate 10.72: View of Father Mathew Quay from southwest during late 19th/early 20th century
(Sourced from City Library Lawrence Collection 1880-1914)



Plate 10.73: View of modern, kerb, railings and road surface on Morrison's Quay from east (green cast-iron vent shaft is visible adjacent to life belt)



Plate 10.74: View of western steps on Morrison's Quay from east



Plate 10.75: View from southeast towards central area of Father Mathew Quay and Holy Trinity Church



Plate 10.76: View of surviving bollards at west end of Father Mathew Quay from east.



Plate 10.77: View of line of granite blocks set along top of quay walls in west end of Father Mathew Quay




Plate 10.78: View of Union Quay wall and steps from south



Plate 10.79: View of blocked-off steps in west end of Union Quay



Plate 10.80: View of Union Quay railings



Plate 10.81: View of west end of George's Quay during late 19th/early 20th century
(Sourced from City Library Lawrence Collection 1880-1914)



Plate 10.82: View of George's Quay from east showing wharf at east end



Plate 10.83: View of wharf at east end of George's Quay from east




Plate 10.84: View of steps at west end of George's Quay



Plate 10.85: View of George's Quay kerb and railings from west



Plate 10.86: View from Parliament Bridge to random rubble quay wall at rear of South Mall buildings



Plate 10.87: View of Grand Parade and former railings from south after 1898 (electric tram visible)
(Sourced from City Library Lawrence Collection 1880-1914)



Plate 10.88: View of modern Grand Parade boardwalk from southwest



Plate 10.89: View towards area of proposed flood defences on Grand Parade from west



Plate 10.90: View of remnant traces of metal railing set in concrete kerb at west end of Grand Parade



Plate 10.91: View former Bank of Scotland from south



Plate 10.92: Sullivans Quay and Grand Parade and former buildings in car park in background right
(Sourced from City Library Lawrence Collection 1880-1914)



Plate 10.93: View of tarmac-covered City Car Park and modern repairs to random rubble river wall from west



Plate 94: View of bollards and quay wall at east end of Sullivan's Quay




Plate 10.94: View of quay wall, bollards and steps along west end of Sullivan's Quay



Plate 10.95: View of Frenches Quay wall and in-channel weir from east



Plate 10.96: View towards Proby's Quay bridge and Crosses Green slipway from east



Plate 10.97: View towards Crosses Green area from south east showing overgrowth adjacent to burial site



Plate 10.98: View of Crosses Green car park occupying site of riverside burial ground from west



Plate 10.99: View of Crosses Green random rubble parapet wall from north



Plate 10.100: View of Wandesford Quay showing random rubble wall and Parliament Bridge from west



Plate 10.101: View of overgrown riverside and modern wall at west end of Wandesford Quay from north



Plate 10.102: Former Queen's Place (now Social Welfare Office) from Clarke's Bridge
(Sourced from City Library Lawrence Collection 1880-1914)



Plate 10.103: View of modern Social Welfare walkway adjacent to north side of Parliament Bridge from south



Plate 10.104: View of iron works walls along south side of apartment buildings



Plate 10.105: View of apartments in former iron works site and weir from west



Plate 10.106: View of river channel adjacent to Lancaster Quay from east



Plate 10.107: Cast iron feature (NIAH 20503234) inset in east end of Lancaster Quay wall



Plate 10.108: View of Lancaster Quay wall from east



Plate 10.109: View of former rail crossing at west end of Lancaster Quay



Plate 10.110: View of former petrol station site on Western Road



Plate 10.111: View towards existing concrete block wall to rear of Innishcarraig terrace



Plate 10.112: View of railings to west of UCC gates from north



Plate 10.113: View of rubble revetment along river to rear of Western Road house west of UCC entrance



Plate 10.114: View of Council water tank at west end of Carrigrohane Road



Plate 115: View of north river bank adjacent to Bannow Bridge