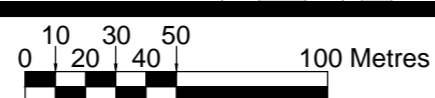


Location Plan



Scale 1:2,500 at A1
Scale 1:5,000 at A3

Drg. No. GR_401 Proposed Flood Defence Works Finishes (Sheet 1 of 3)

Notes:

1. Do not scale from drawing.
2. Proposed works geometry and extents are subject to detailed design.
3. This drawing should be read in conjunction with all other Glashaboy River (Glanmire/Sallybrook) Drainage Scheme Exhibition Drawings and Schedules.

ARUP

Ove Arup & Partners Ireland Ltd.,
One Albert Quay,
Cork, Ireland.

Tel +353 (0) 21 4277670
Fax +353 (0) 21 4272345

JBA
consulting

24 Grove Island,
Corbally,
Co Limerick,
Ireland.

Tel + 353 (0) 61 345463
Fax + 353 (0) 61 280146



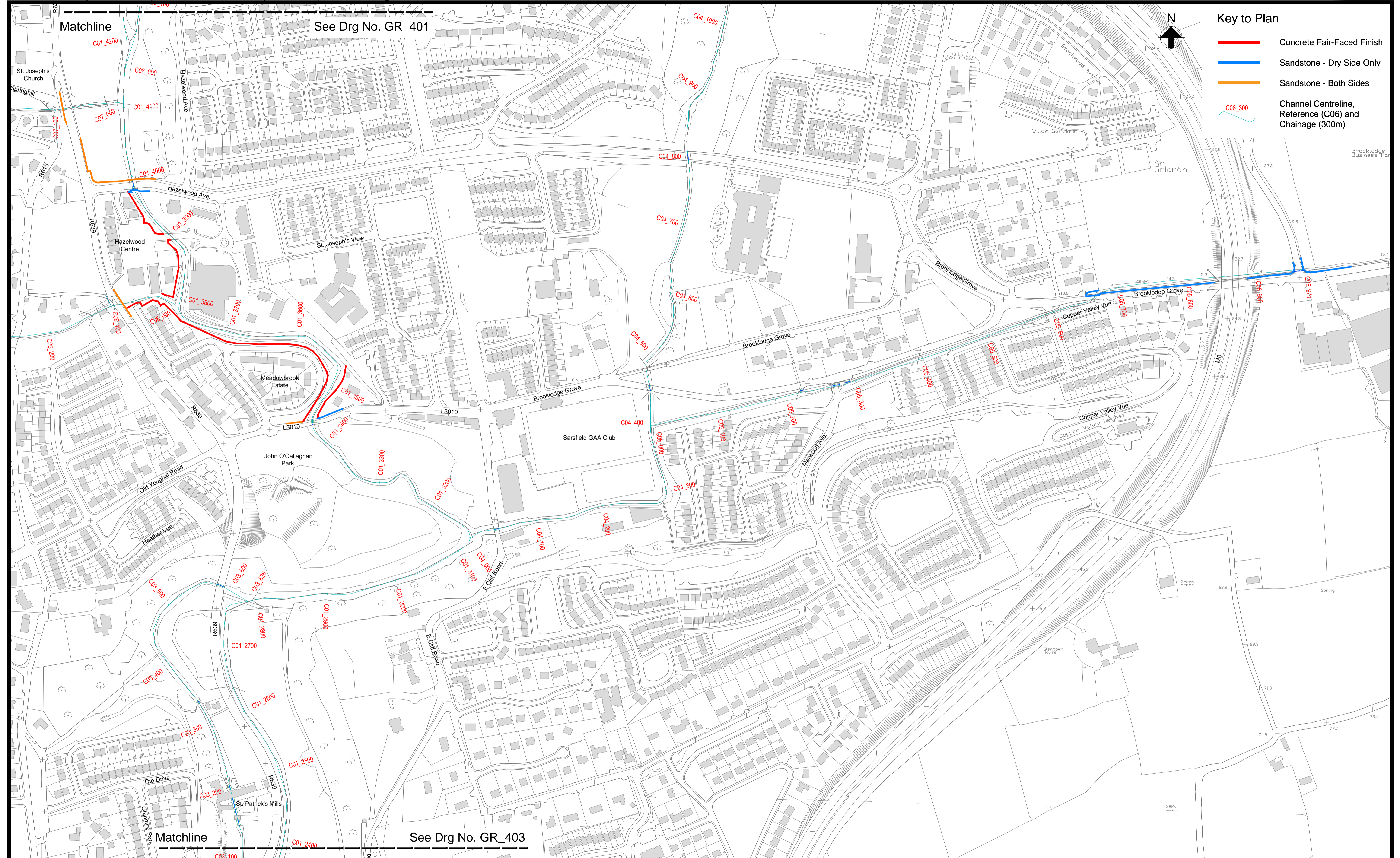
Cork County Council Headquarters,
County Hall,
Carrigrohane Road,
Cork, Ireland.

Tel: + 00 353 (0) 21 4276891
Fax: + 00 353 (0) 21 4276321



51 St. Stephen's Green,
Dublin 2,
Ireland.

Tel +353 (0) 1 647 6000
Fax +353 (0) 1 661 0747



Location Plan

Drg. No. GR_402 Proposed Flood Defence Works Finishes (Sheet 2 of 3)

Scale 1:2,500 at A1
Scale 1:5,000 at A3

Notes:

1. Do not scale from drawing.
2. Proposed works geometry and extents are subject to detailed design.
3. This drawing should be read in conjunction with all other Glashaboy River (Glanmire/Sallybrook) Drainage Scheme Exhibition Drawings and Schedules.

ARUP

Ove Arup & Partners Ireland Ltd.,
One Albert Quay,
Cork, Ireland.
Tel: +353 (0)21 4277670
Fax: +353 (0)21 4272345

JBA
consulting

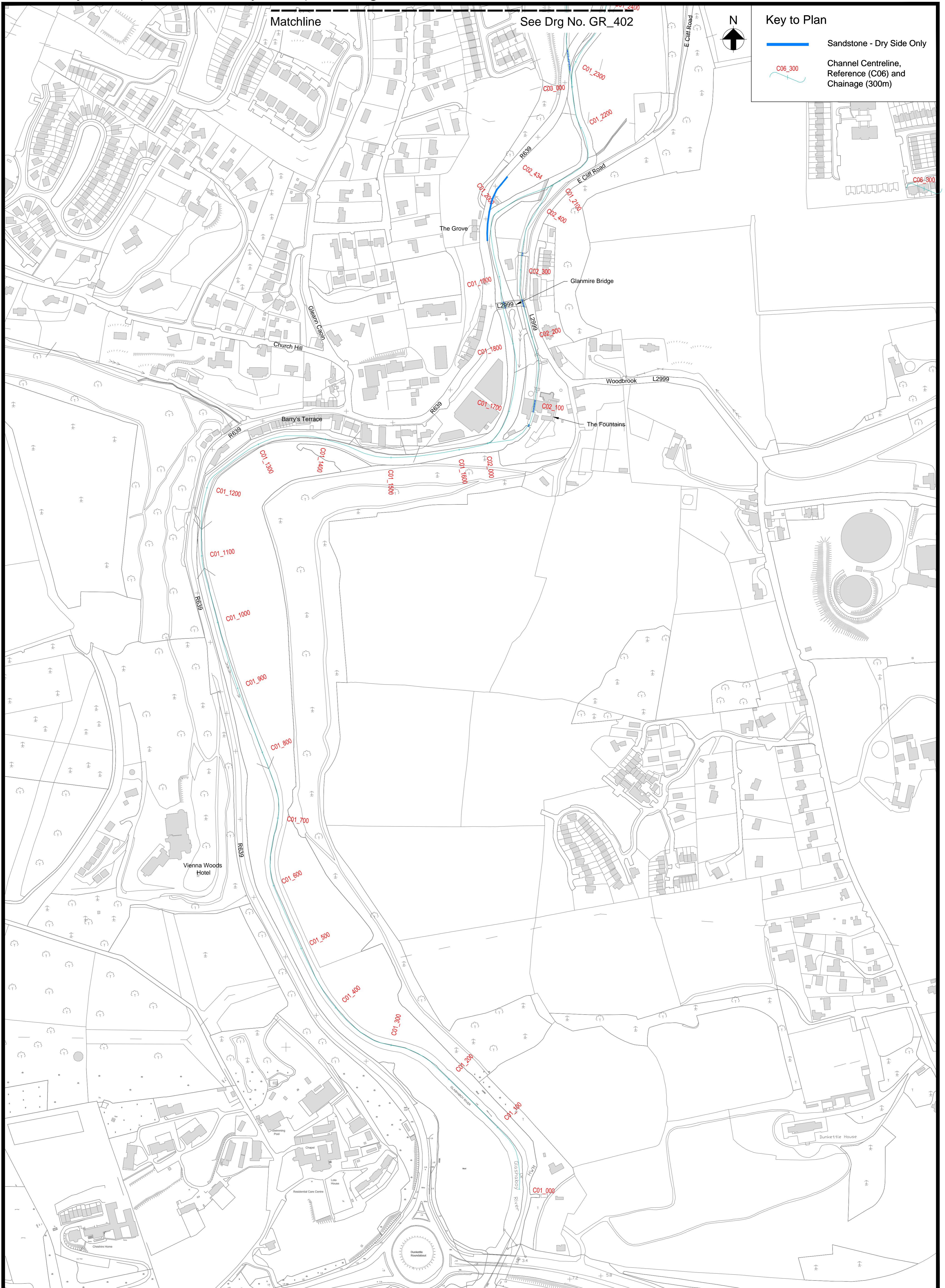
24 Grove Island,
Cobalry,
Co Limerick,
Ireland.
Tel: +353 (0) 61 345463
Fax: +353 (0) 61 280146



Cork County Council Headquarters,
County Hall,
Carrigrohane Road,
Cork, Ireland.
Tel: +00 353 (0) 21 4276891
Fax: +00 353 (0) 21 4276321



OPW
Tel: +353 (0) 1 647 6000
Fax: +353 (0) 1 661 0747

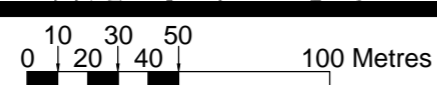


Key to Plan

Sandstone - Dry Side Only

Channel Centreline, Reference (C06) and Chainage (300m)

Location Plan



Scale 1:2,500 at A1
Scale 1:5,000 at A3

Drg. No. GR_403 Proposed Flood Defence Works Finishes (Sheet 3 of 3)

Notes:

1. Do not scale from drawing.
2. Proposed works geometry and extents are subject to detailed design.
3. This drawing should be read in conjunction with all other Glashaboy River (Glanmire/Sallybrook) Drainage Scheme Exhibition Drawings and Schedules.



Ove Arup & Partners Ireland Ltd.,
One Albert Quay,
Cork, Ireland.



24 Grove Island,
Corbally,
Co Limerick,
Ireland.



Cork County Council Headquarters,
County Hall,
Carrigrohane Road,
Cork, Ireland.



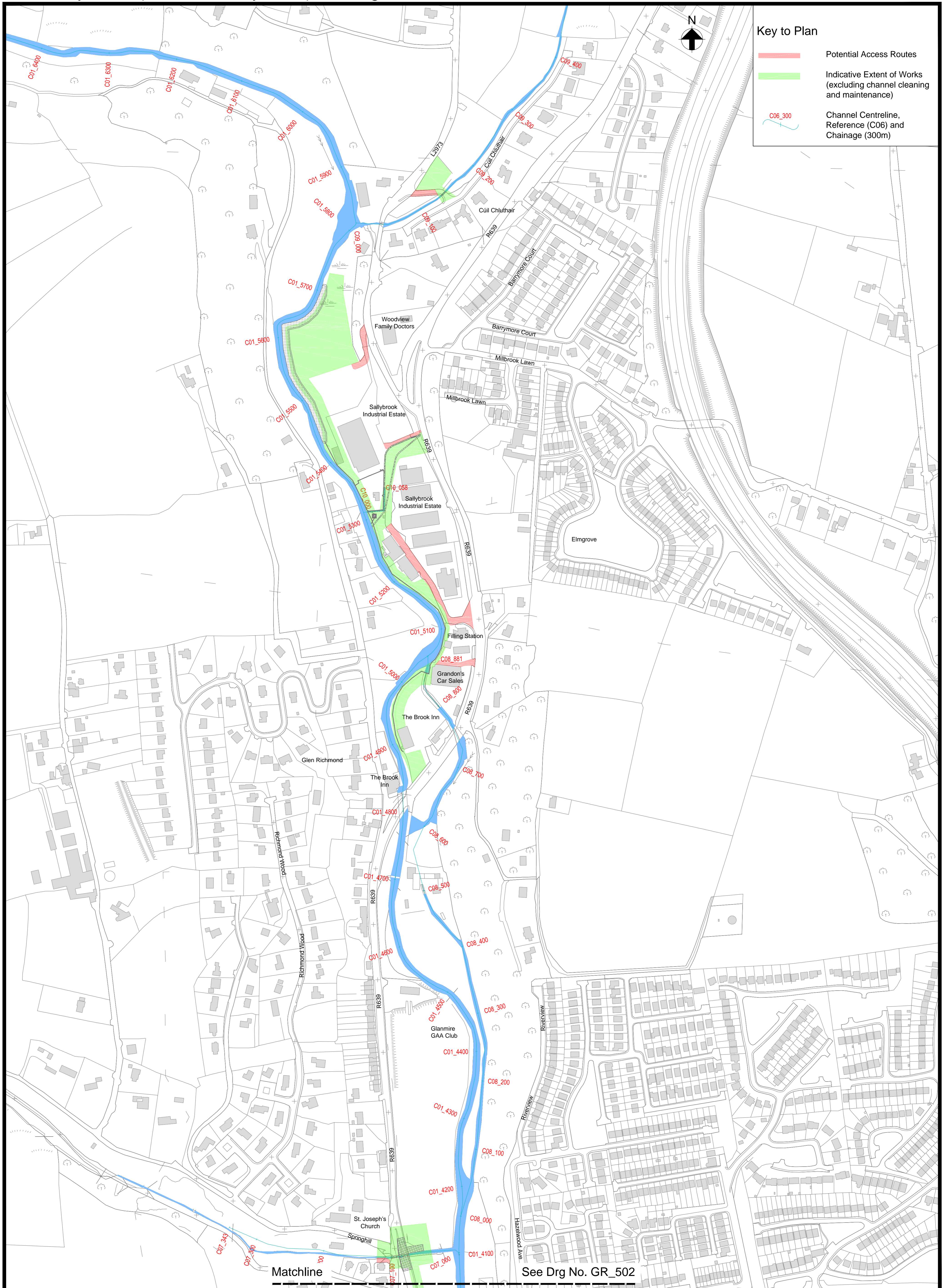
51 St. Stephen's Green,
Dublin 2,
Ireland.

Tel +353 (0) 21 4277670
Fax +353 (0) 21 4272345

Tel + 353 (0) 61 345463
Fax + 353 (0) 61 280146

Tel: + 00 353 (0) 21 4276891
Fax: + 00 353 (0) 21 4276321

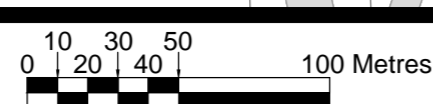
Tel +353 (0) 1 647 6000
Fax +353 (0) 1 661 0747



Key to Plan

- Potential Access Routes
- Indicative Extent of Works (excluding channel cleaning and maintenance)
- C06_300 Channel Centreline, Reference (C06) and Chainage (300m)

Location Plan



Scale 1:2,500 at A1
Scale 1:5,000 at A3

Drg. No. GR_501 Possible Access Routes and Works Areas (Sheet 1 of 3)

Notes:

1. Do not scale from drawing.
2. Proposed works geometry and extents are subject to detailed design.
3. This drawing should be read in conjunction with all other Glashaboy River (Glanmire/Sallybrook) Drainage Scheme Exhibition Drawings and Schedules.

ARUP

Ove Arup & Partners Ireland Ltd.,
One Albert Quay,
Cork, Ireland.

Tel +353 (0) 21 4277670
Fax +353 (0) 21 4272345

JBA
consulting

24 Grove Island,
Corbally,
Co Limerick,
Ireland.

Tel + 353 (0) 61 345463
Fax + 353 (0) 61 280146



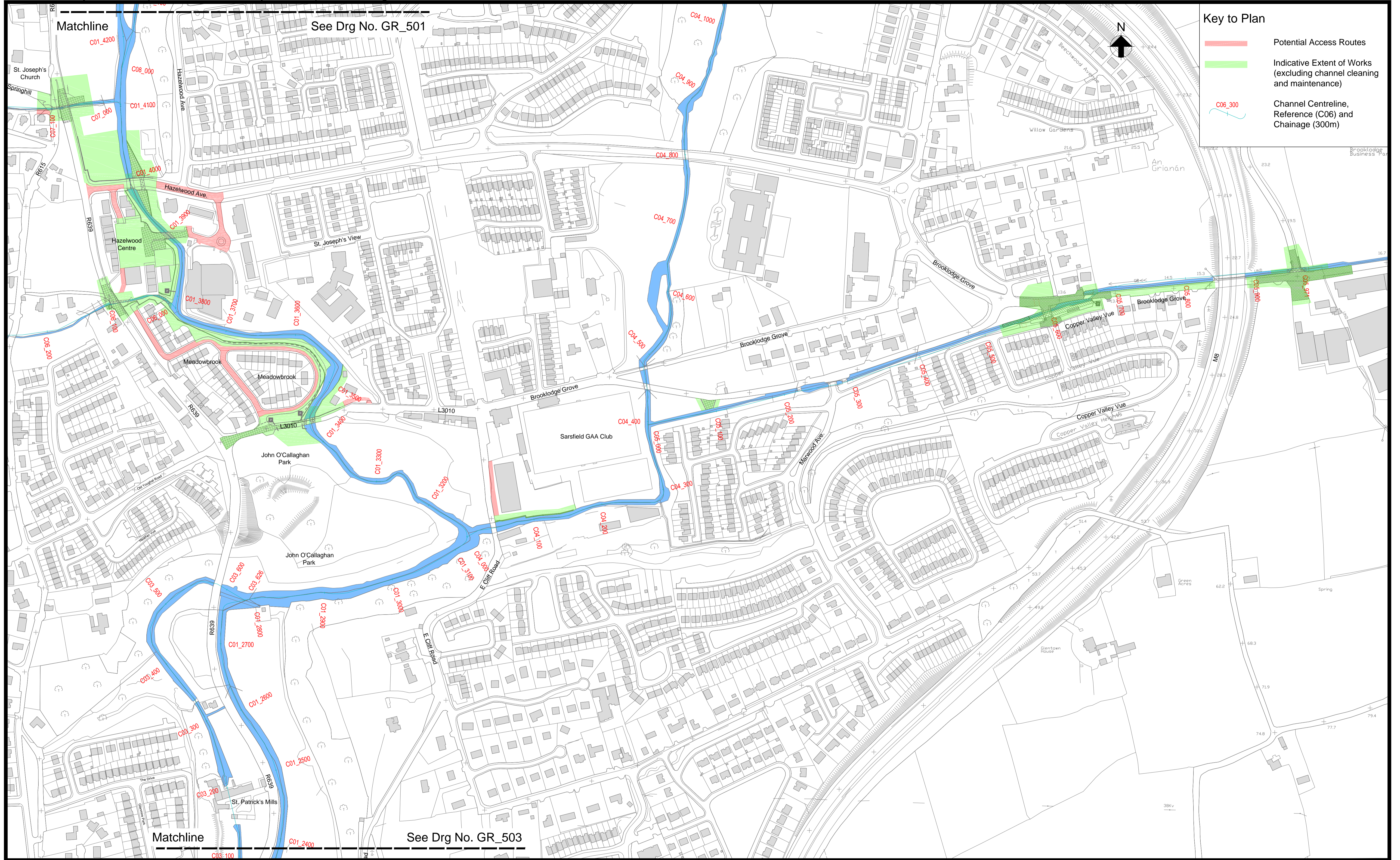
Cork County Council Headquarters,
County Hall,
Carrigrohane Road,
Cork, Ireland.

Tel: + 00 353 (0) 21 4276891
Fax: + 00 353 (0) 21 4276321



51 St. Stephen's Green,
Dublin 2,
Ireland.

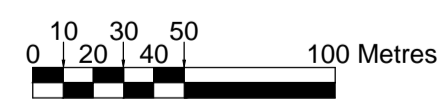
Tel +353 (0) 1 647 6000
Fax +353 (0) 1 661 0747



Key to Plan

- Potential Access Routes
- Indicative Extent of Works (excluding channel cleaning and maintenance)
- Channel Centreline, Reference (C06) and Chainage (300m)

Location Plan



Drg. No. GR_502 Possible Access Routes and Works Areas (Sheet 2 of 3)

Scale 1:2,500 at A1
Scale 1:5,000 at A3

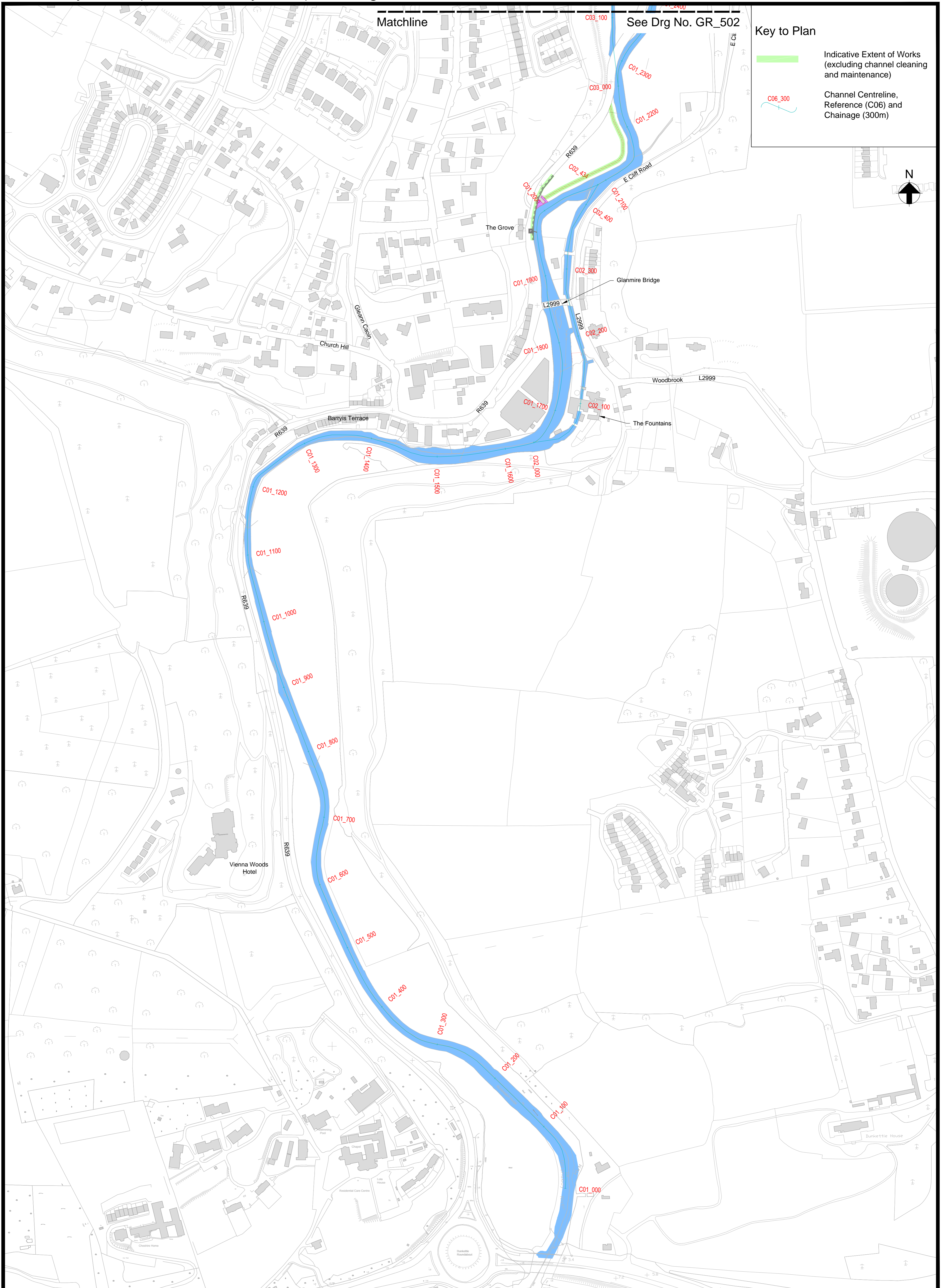
- Notes:
1. Do not scale from drawing.
 2. Proposed works geometry and extents are subject to detailed design.
 3. This drawing should be read in conjunction with all other Glashaboy River (Glanmire/Sallybrook) Drainage Scheme Exhibition Drawings and Schedules.

ARUP
Ove Arup & Partners Ireland Ltd.,
One Albert Quay,
Cork, Ireland.
Tel +353 (0)21 4277670
Fax +353 (0)21 4272345

JBA
consulting
24 Grove Island,
Corbally,
Co. Limerick,
Ireland.
Tel +353 (0)61 345463
Fax +353 (0)61 280146

Cork County Council
County Hall,
Carrigrohane Road,
Cork, Ireland.
Tel +00 353 (0) 21 4276891
Fax +00 353 (0) 21 4276321

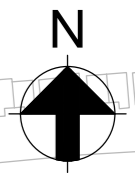
OPW en.
Tel +353 (0) 1 647 6000
Fax +353 (0) 1 661 0747



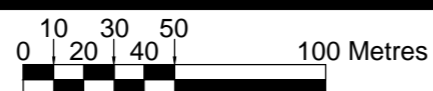
Key to Plan

— Indicative Extent of Works (excluding channel cleaning and maintenance)

— Channel Centreline, Reference (C06) and Chainage (300m)



Location Plan



Scale 1:2,500 at A1
Scale 1:5,000 at A3

Drg. No. GR_503 Possible Access Routes and Works Areas (Sheet 3 of 3)

Notes:

1. Do not scale from drawing.
2. Proposed works geometry and extents are subject to detailed design.
3. This drawing should be read in conjunction with all other Glashaboy River (Glanmire/Sallybrook) Drainage Scheme Exhibition Drawings and Schedules.

ARUP

Ove Arup & Partners Ireland Ltd.,
One Albert Quay,
Cork, Ireland.

Tel +353 (0) 21 4277670
Fax +353 (0) 21 4272345



24 Grove Island,
Corbally,
Co Limerick,
Ireland.

Tel + 353 (0) 61 345463
Fax + 353 (0) 61 280146



Cork County Council Headquarters,
County Hall,
Carrigrohane Road,
Cork, Ireland.

Tel: + 00 353 (0) 21 4276891
Fax: + 00 353 (0) 21 4276321

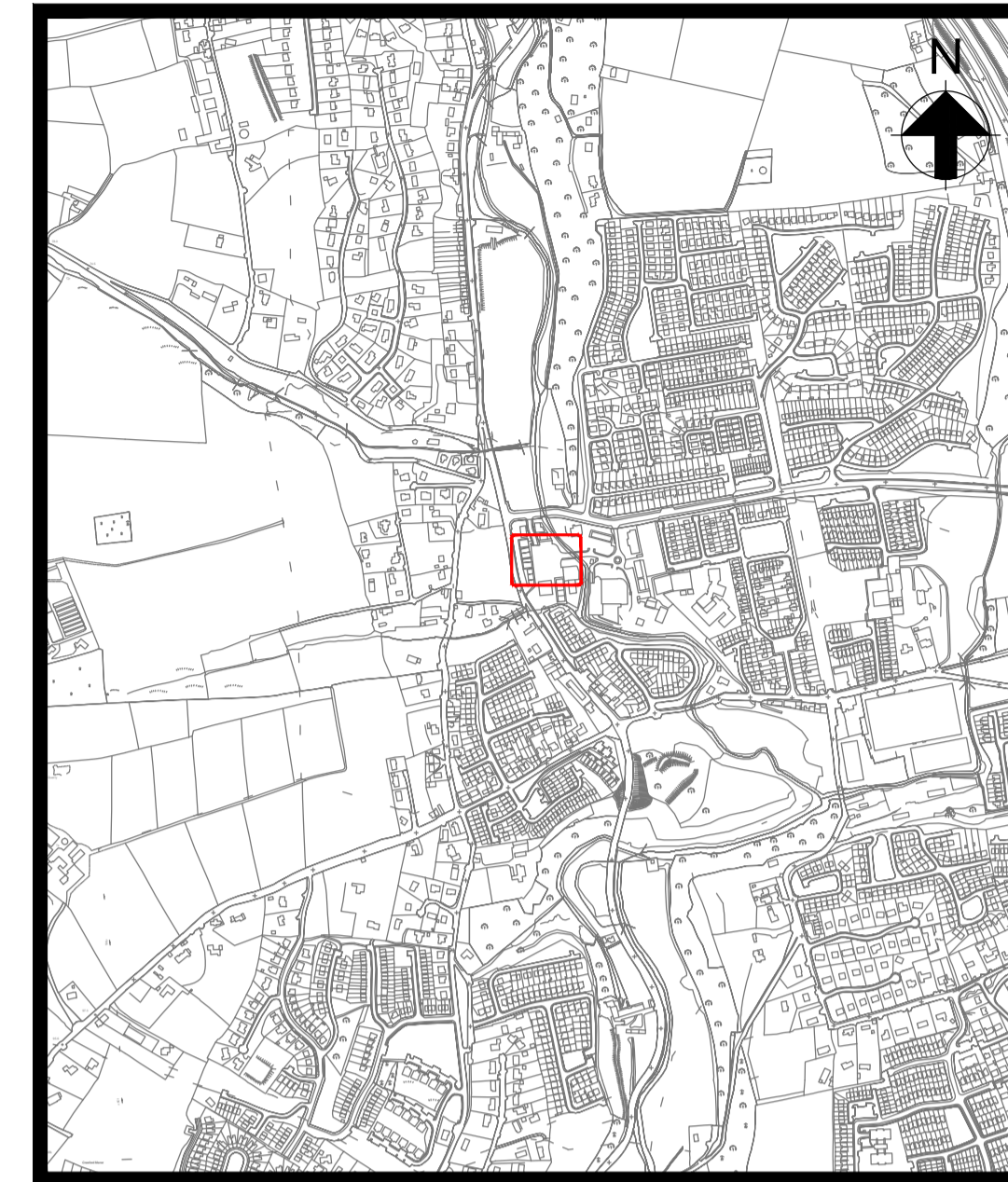


51 St. Stephen's Green,
Dublin 2,
Ireland.

Tel +353 (0) 1 647 6000
Fax +353 (0) 1 661 0747






Location Plan



Key Plan

Key to Plan

-  Watercourse
-  Proposed Island
-  Proposed Yellow Box

Notes:

1. Do not scale from drawing.
2. Proposed works geometry and extents are subject to detailed design.
3. This drawing should be read in conjunction with all other Glashaboy River (Glanmire/Sallybrook) Drainage Scheme Exhibition Drawings and Schedules.

Scale 1:250 at A1
Scale 1:500 at A3



Drg. No. GR_601 Proposed Flood Defences - Detailed Layout

ARUP

One Arup & Partners Ireland Ltd.,
One Albert Quay,
Cork, Ireland.
Tel: +353 (0) 21 4277670
Fax: +353 (0) 21 4272345



24 Grove Island,
County Wick,
Co Limerick,
Ireland.
Tel: +353 (0) 61 345463
Fax: +353 (0) 61 280146



Cork County Council Headquarters,
County Hall,
Carrigrohane Road,
Cork, Ireland.
Tel: +00 353 (0) 21 4276891
Fax: +00 353 (0) 21 4276321



51 St. Stephen's Green,
Dublin 2,
Ireland.
Tel: +353 (0) 1 647 6000
Fax: +353 (0) 1 661 0747