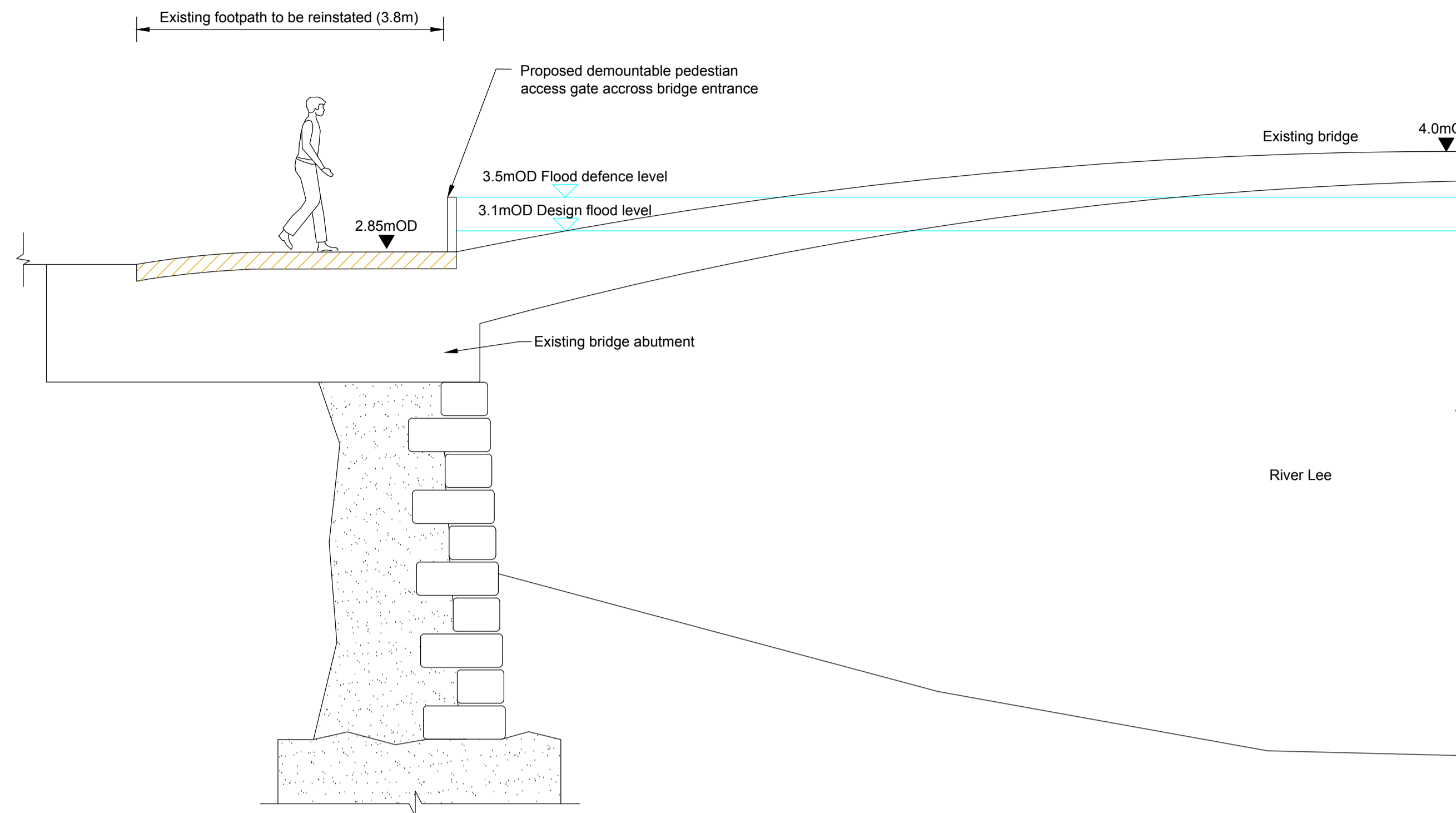
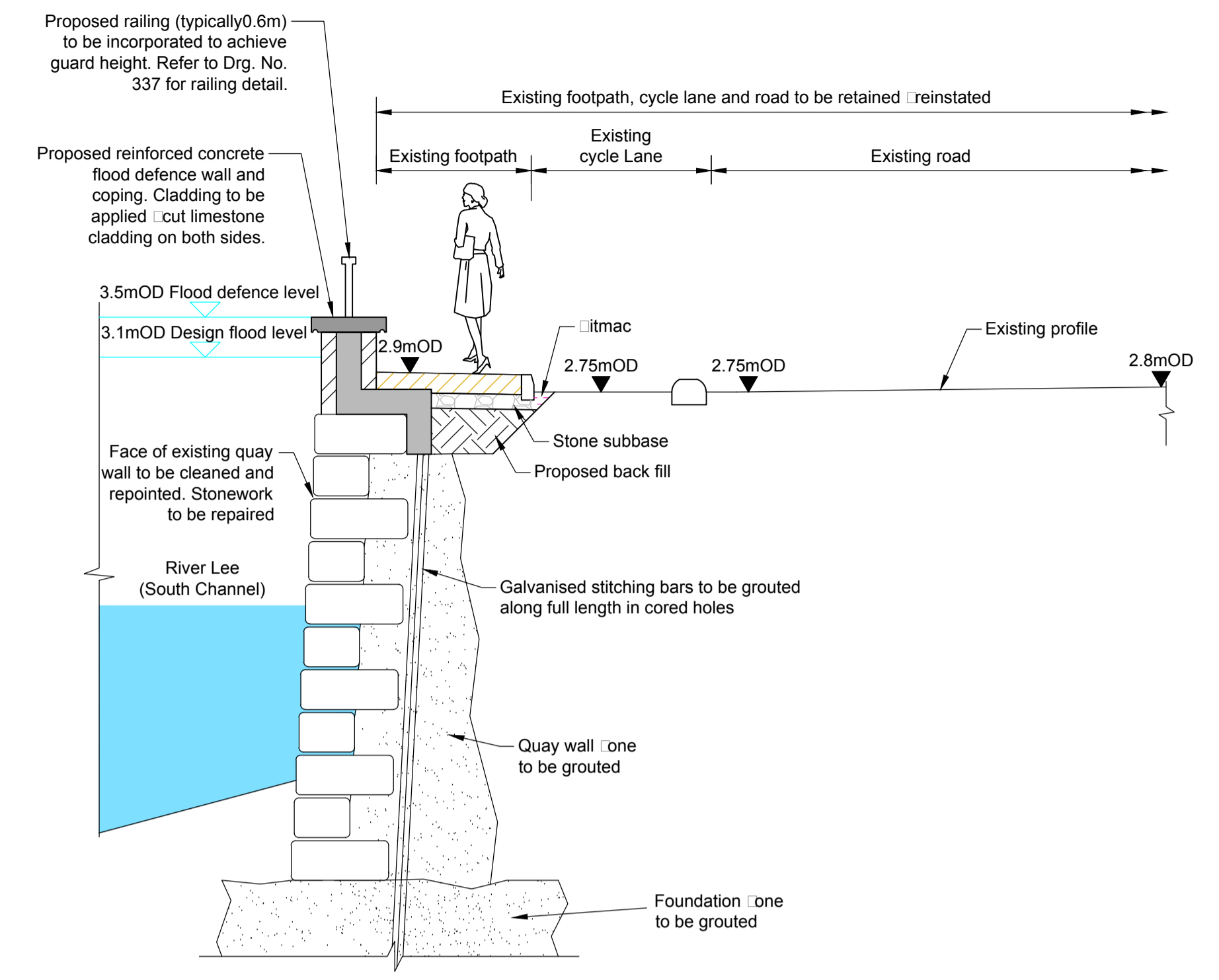


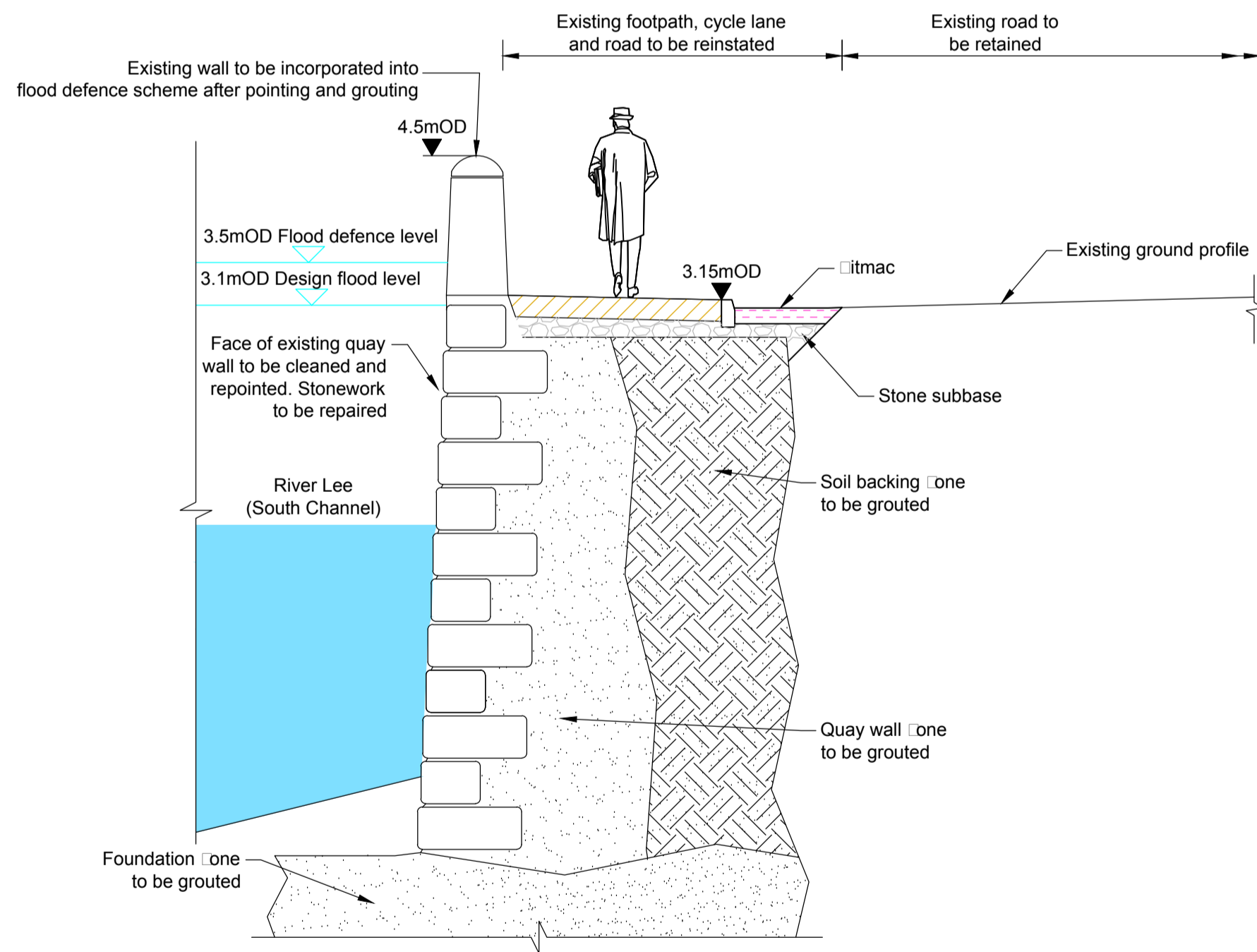
**Section SSC10**  
(Sullivan's Quay Drg. No. LL\_226)  
Scale 1:50 □ A1, 1:100 □ A3



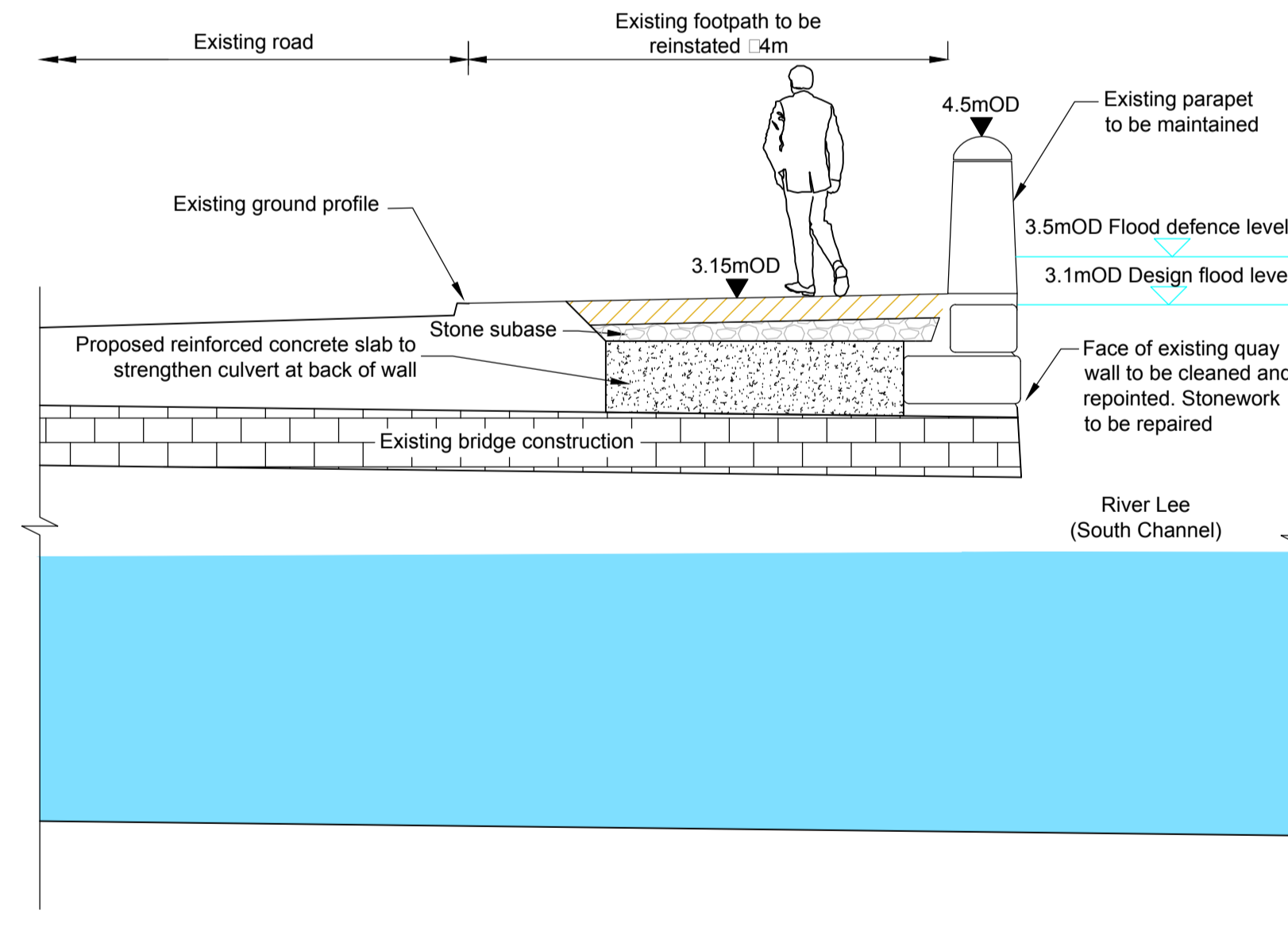
**Section SSC11**  
(Nano Nagle Drg. No. LL\_226)  
Scale 1:50 □ A1, 1:100 □ A3



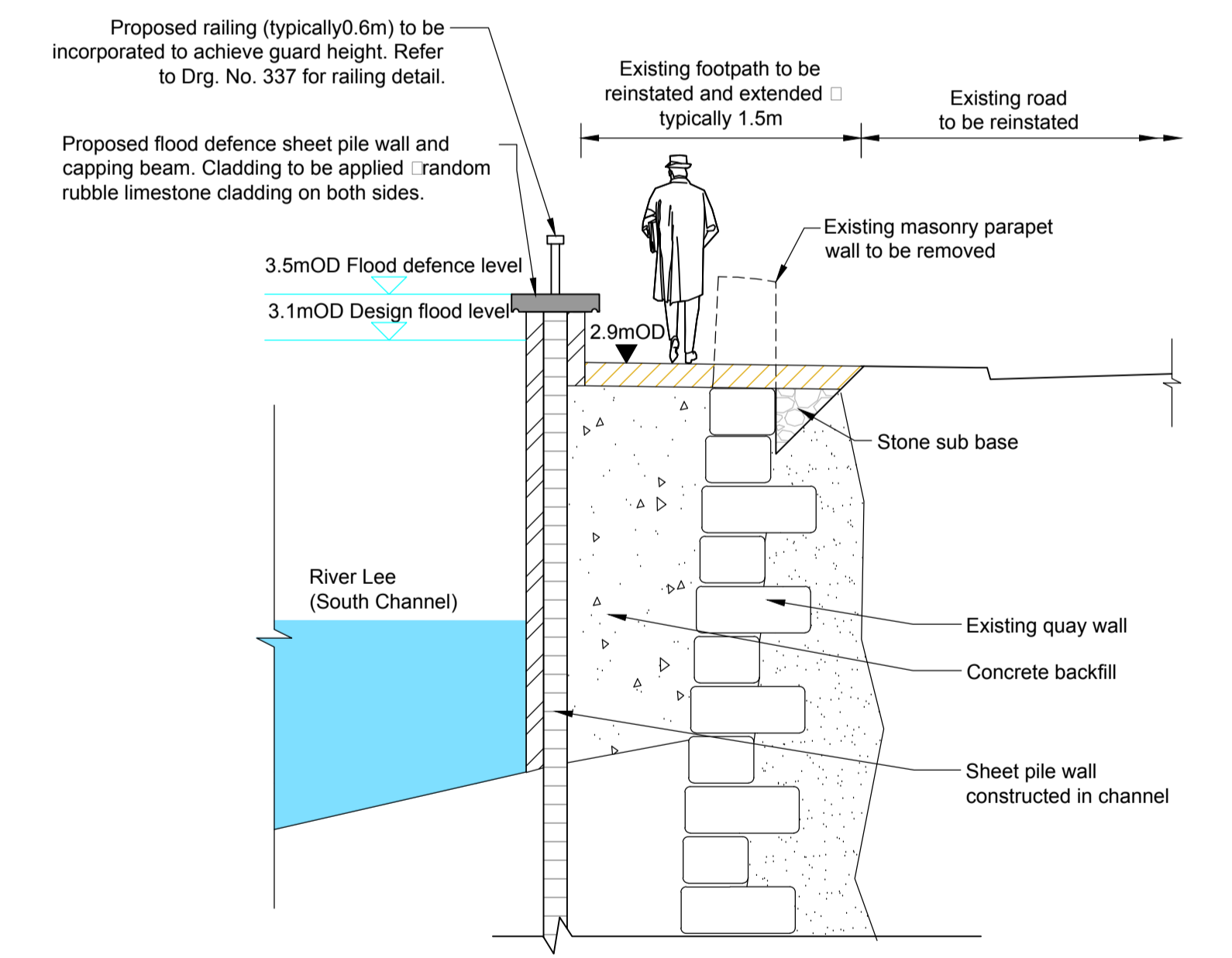
**Section SSC12**  
(Sullivan's Quay Drg. No. LL\_226)  
Scale 1:50 □ A1, 1:100 □ A3



**Section SSC13**  
(French's Quay Drg. No. LL\_226)  
Scale 1:50 □ A1, 1:100 □ A3



**Section SSC14**  
(Proby's Quay Culvert Drg. No. LL\_226)  
Scale 1:50 □ A1, 1:100 □ A3



**Section SSC15**  
(Crosse's Green Quay Drg. No. LL\_226)  
Scale 1:50 □ A1, 1:100 □ A3

**Notes:**

1. Do not scale from drawing.
2. Proposed works geometry and extents are subject to detailed design.
3. This drawing should be read in conjunction with all other Lower Lee (Cork City) Drainage Scheme Exhibition Drawings and Schedules.



One Arup & Partners Ireland Ltd.,  
One Albert Quay,  
Cork, Ireland.



24 Grove Island,  
County Kerry,  
Cork, Ireland.



Cork City Council,  
City Hall, Anglesea Street,  
Cork, Ireland.



Cork County Council Headquarters,  
County Hall, Carrigrohane Road,  
Cork, Ireland.



51 St. Stephen's Green,  
Dublin 2,  
Ireland.