

Interference Reference	Channel Chainage	Proposed Works Chainage (m)	General Description of Proposed Works
C01_G01	1643 to 5815	-	Channel maintenance, as and when necessary over a distance of 4172m from the confluence of The Glashaboy River with Mill Race 1 (C01_1643) to the confluence with Bleach Hill Stream (C01_5815).
C08_G01	0 to 881	-	Channel maintenance, as and when necessary over a distance of 881m from the confluence of the Glashaboy River and Mill Race 3 (C08_000) and the bifurcation of the Glashaboy River and Mill Race 3 (C08_881).

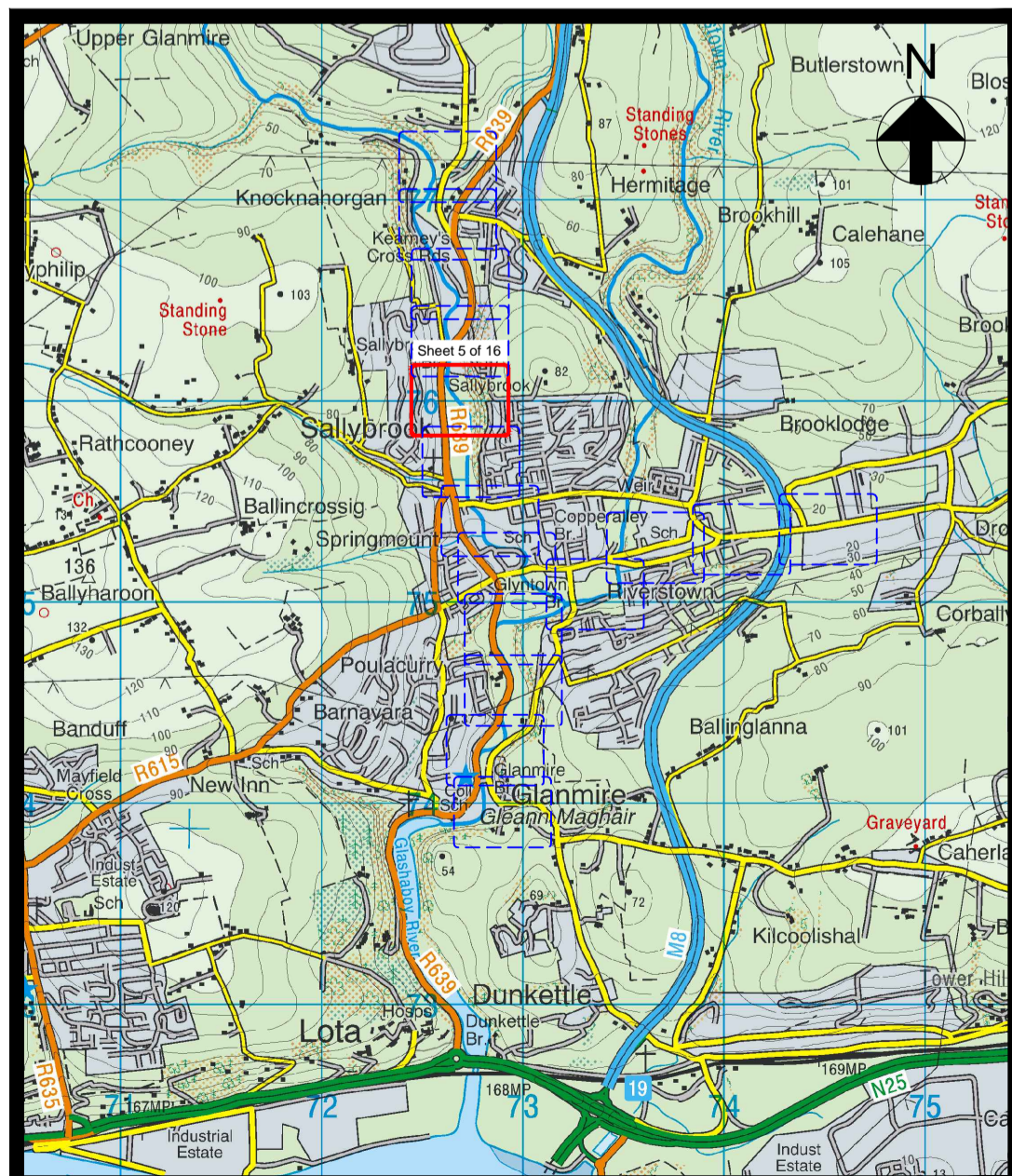
Notes:

1. Do not scale from drawing.
2. Proposed works geometry and extents are subject to detailed design.
3. This drawing should be read in conjunction with all other Glashaboy River (Glanmire/Sallybrook) Drainage Scheme Exhibition Drawings and Schedules.



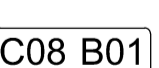


Location Plan



Scale 1:1,000 at A1
Scale 1:2,000 at A3



Key to Plan

-  Watercourse
-  Channel Centreline, Reference (C08) and Chainage (300m)
-  Interference Reference
-  Proposed Works Chainage (m)
-  Existing Culvert To Be Retained

Key Plan

Drg. No. GR_205 Proposed Flood Defences - Plan Layout (Sheet 5 of 16)

ARUP

One Arup & Partners Ireland Ltd.,
One Albert Quay,
Cork, Ireland.
Tel: +353 (0) 21 4277670
Fax: +353 (0) 21 4272345

JBA
consulting

24 Grove Island,
County Hall,
Carrigrohane Road,
Cork, Ireland.
Tel: +353 (0) 61 345463
Fax: +353 (0) 61 280146



Cork County Council Headquarters,
County Hall,
Carrigrohane Road,
Cork, Ireland.
Tel: +00 353 (0) 21 4276891
Fax: +00 353 (0) 21 4276321



51 St. Stephen's Green,
Dublin 2,
Ireland.
Tel: +353 (0) 1 647 6000
Fax: +353 (0) 1 661 0747