

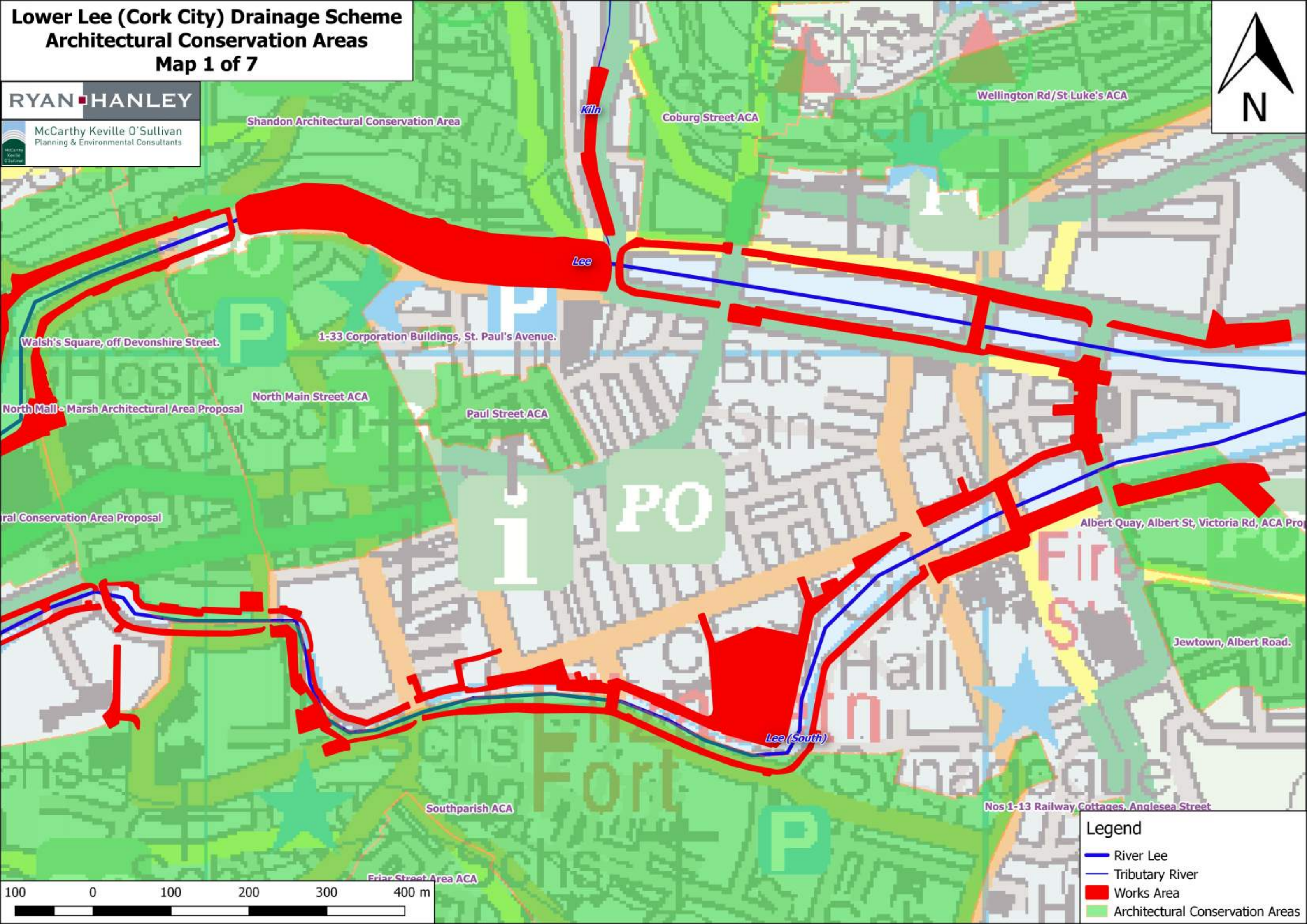
Appendix 10D

Cultural Heritage Maps

Lower Lee (Cork City) Drainage Scheme Architectural Conservation Areas Map 1 of 7

RYAN HANLEY

 McCarthy Keville O'Sullivan
Planning & Environmental Consultants



Legend

 River Lee

 Tributary River

 Works Area

 Architectural Conservation Areas


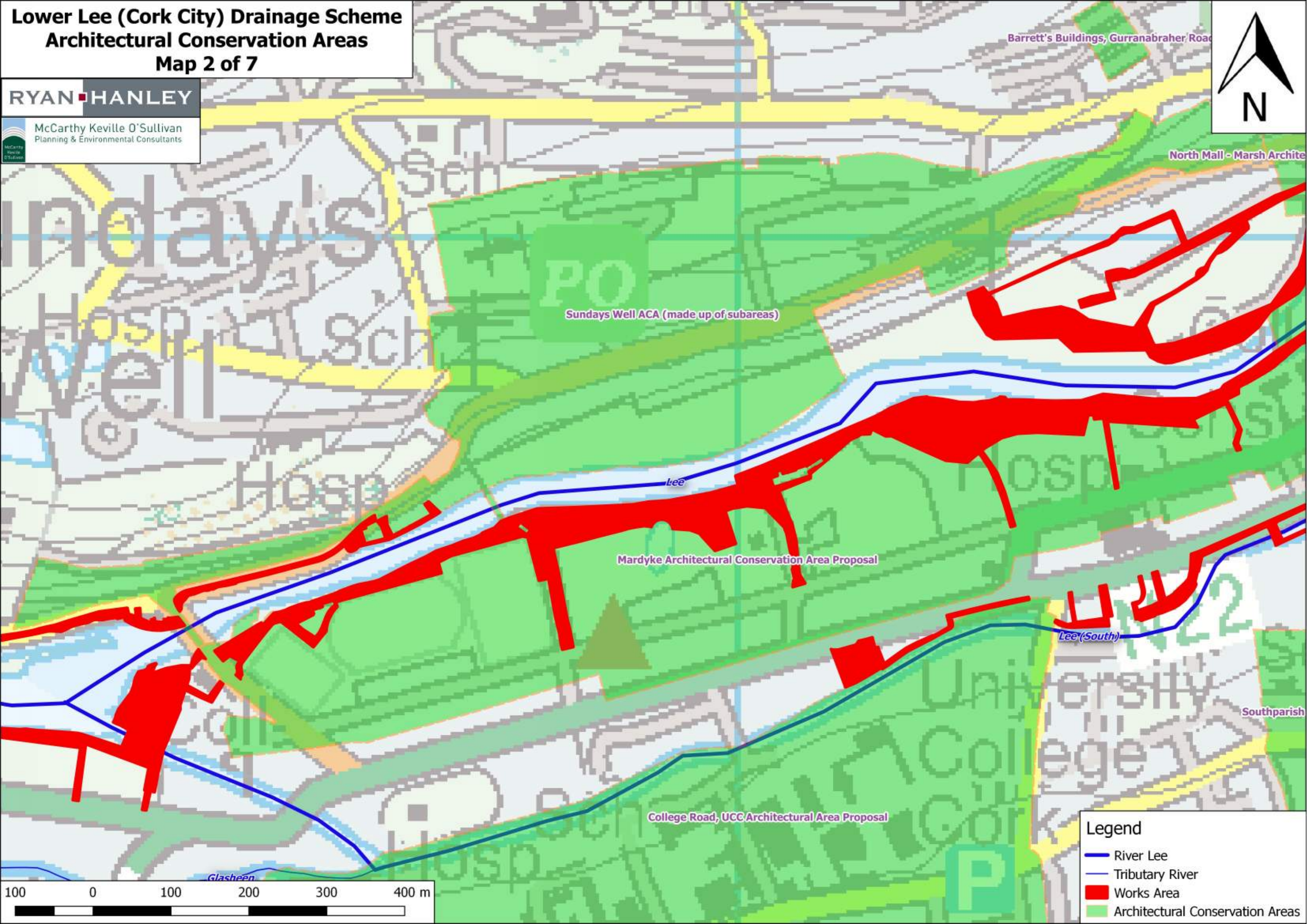
**Lower Lee (Cork City) Drainage Scheme
Architectural Conservation Areas
Map 2 of 7**



RYAN HANLEY



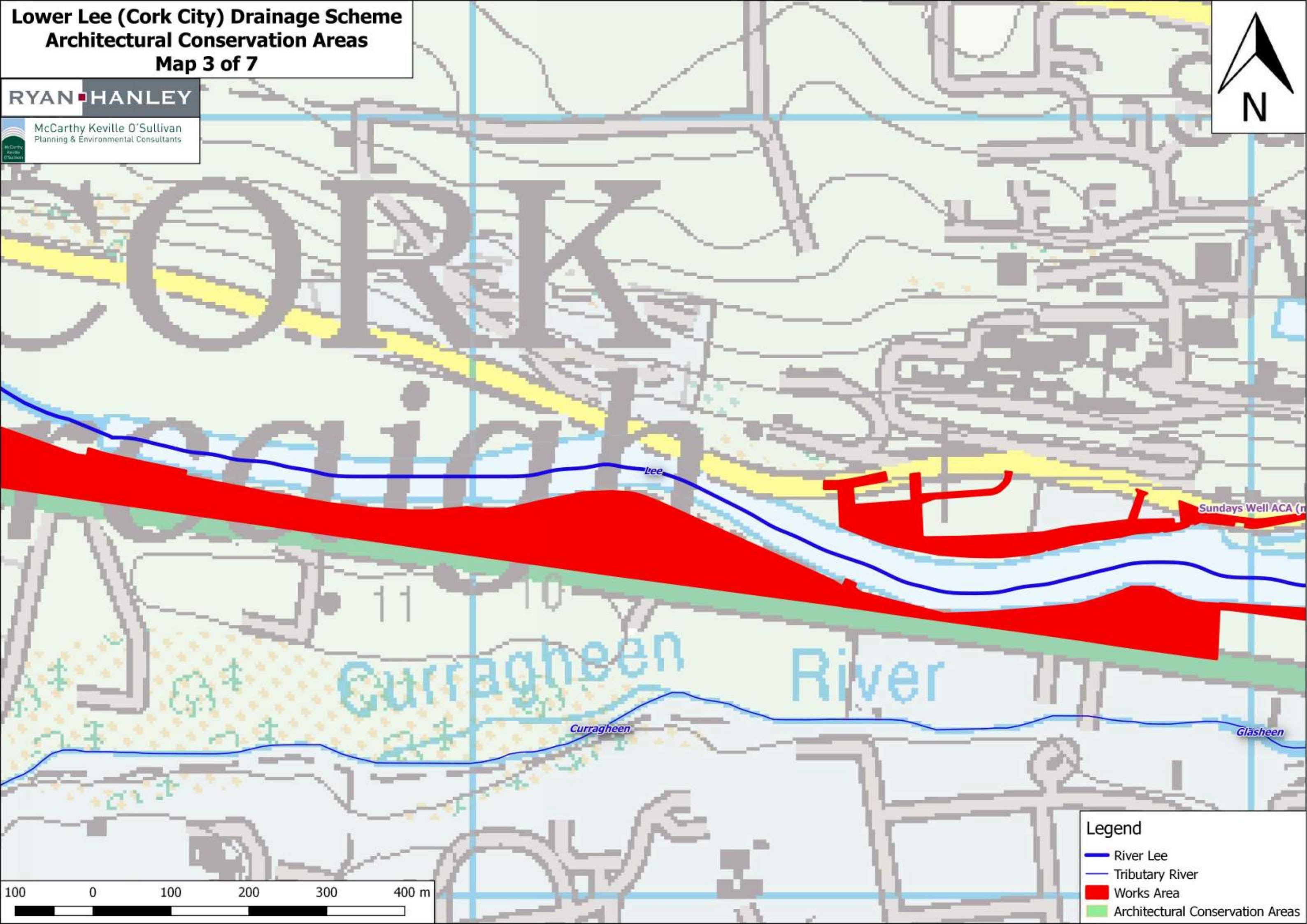
McCarthy Keville O'Sullivan
Planning & Environmental Consultants




Legend

-  River Lee
-  Tributary River
-  Works Area
-  Architectural Conservation Areas

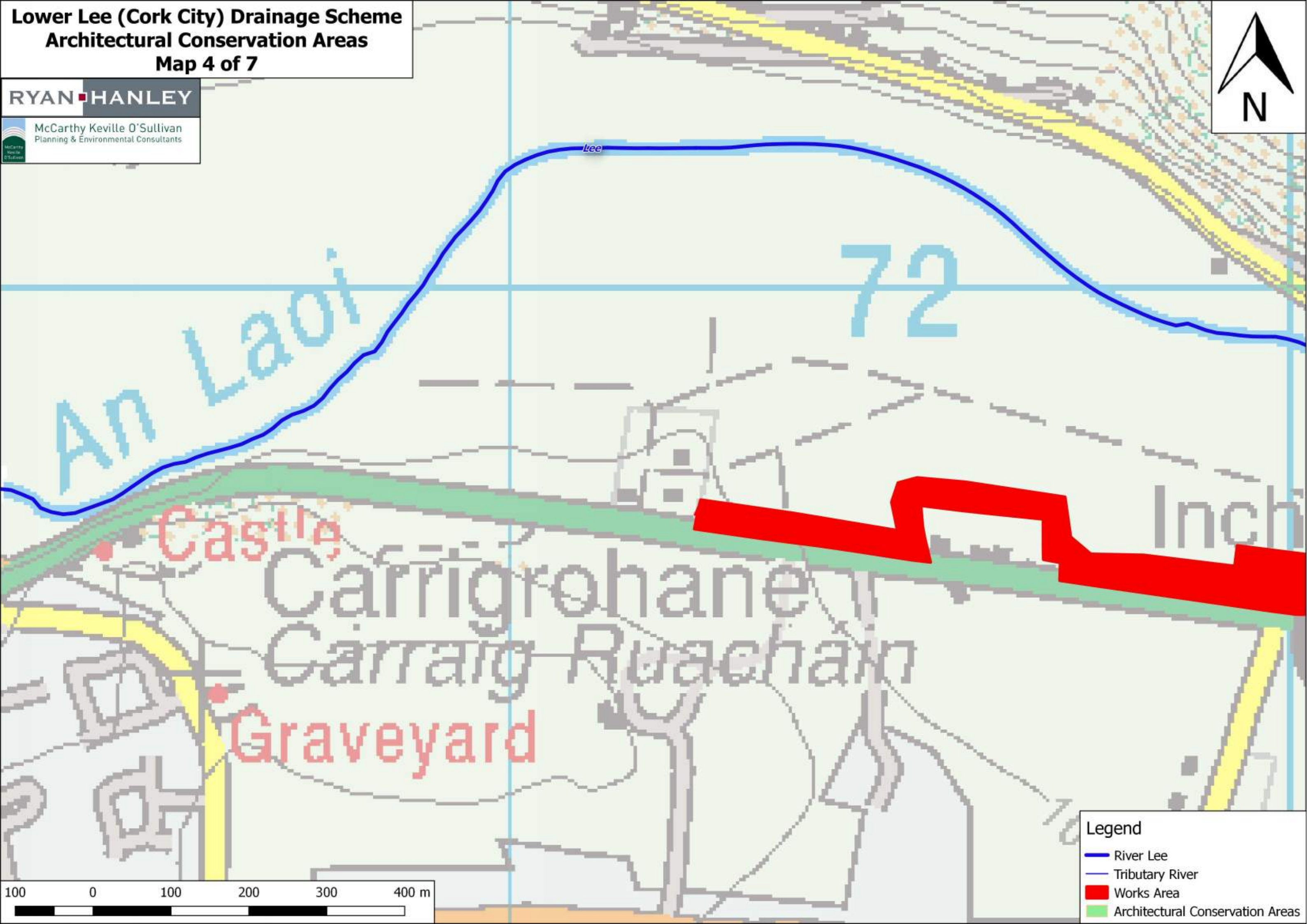
Lower Lee (Cork City) Drainage Scheme
Architectural Conservation Areas
Map 3 of 7



- Legend
- River Lee
 - Tributary River
 - Works Area
 - Architectural Conservation Areas



Lower Lee (Cork City) Drainage Scheme
Architectural Conservation Areas
Map 4 of 7

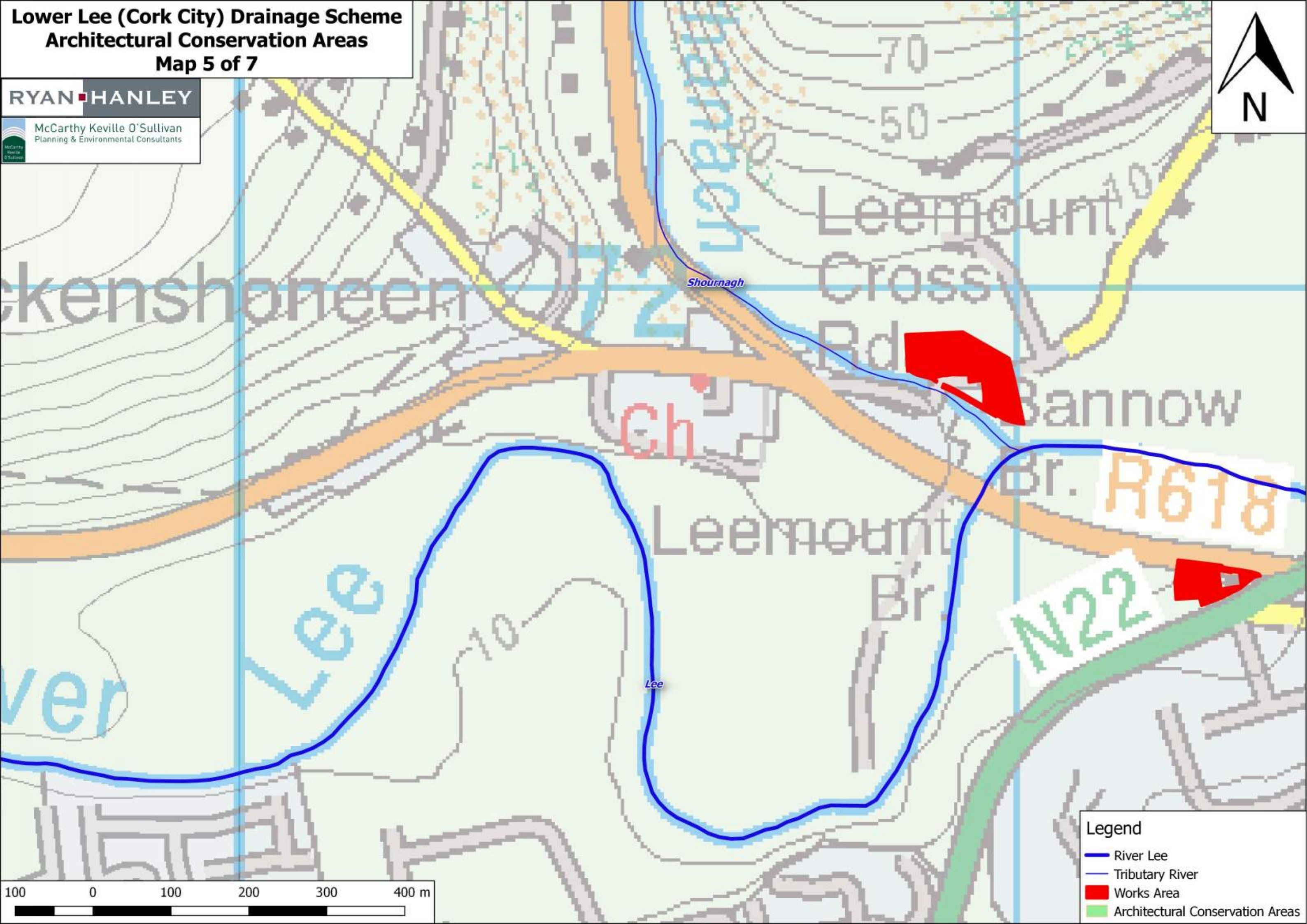



- Legend**
- River Lee
 - Tributary River
 - Works Area
 - Architectural Conservation Areas

Lower Lee (Cork City) Drainage Scheme
Architectural Conservation Areas
Map 5 of 7


RYAN HANLEY

McCarthy Keville O'Sullivan
Planning & Environmental Consultants

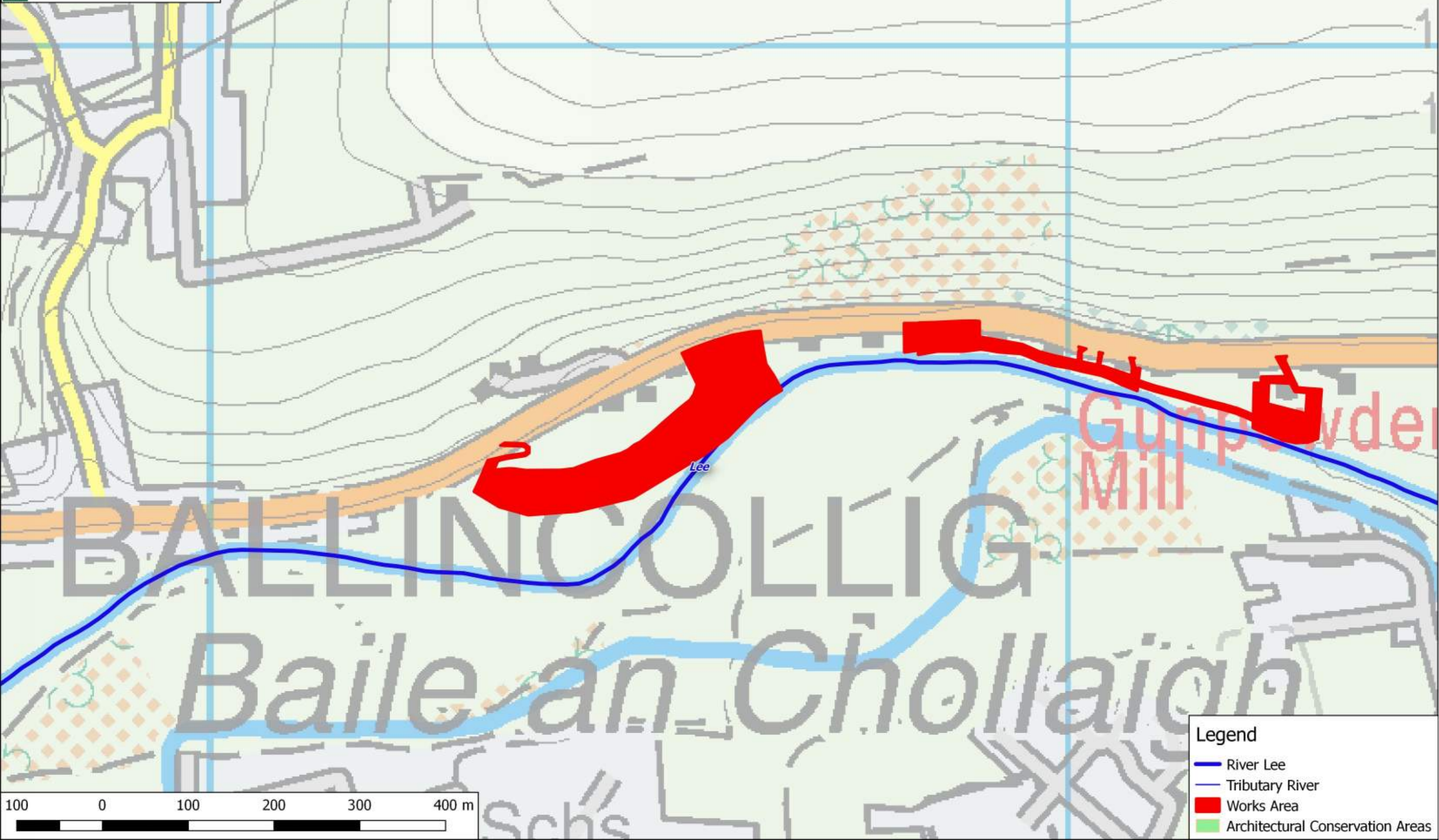


Legend

- River Lee
- Tributary River
- Works Area
- Architectural Conservation Areas



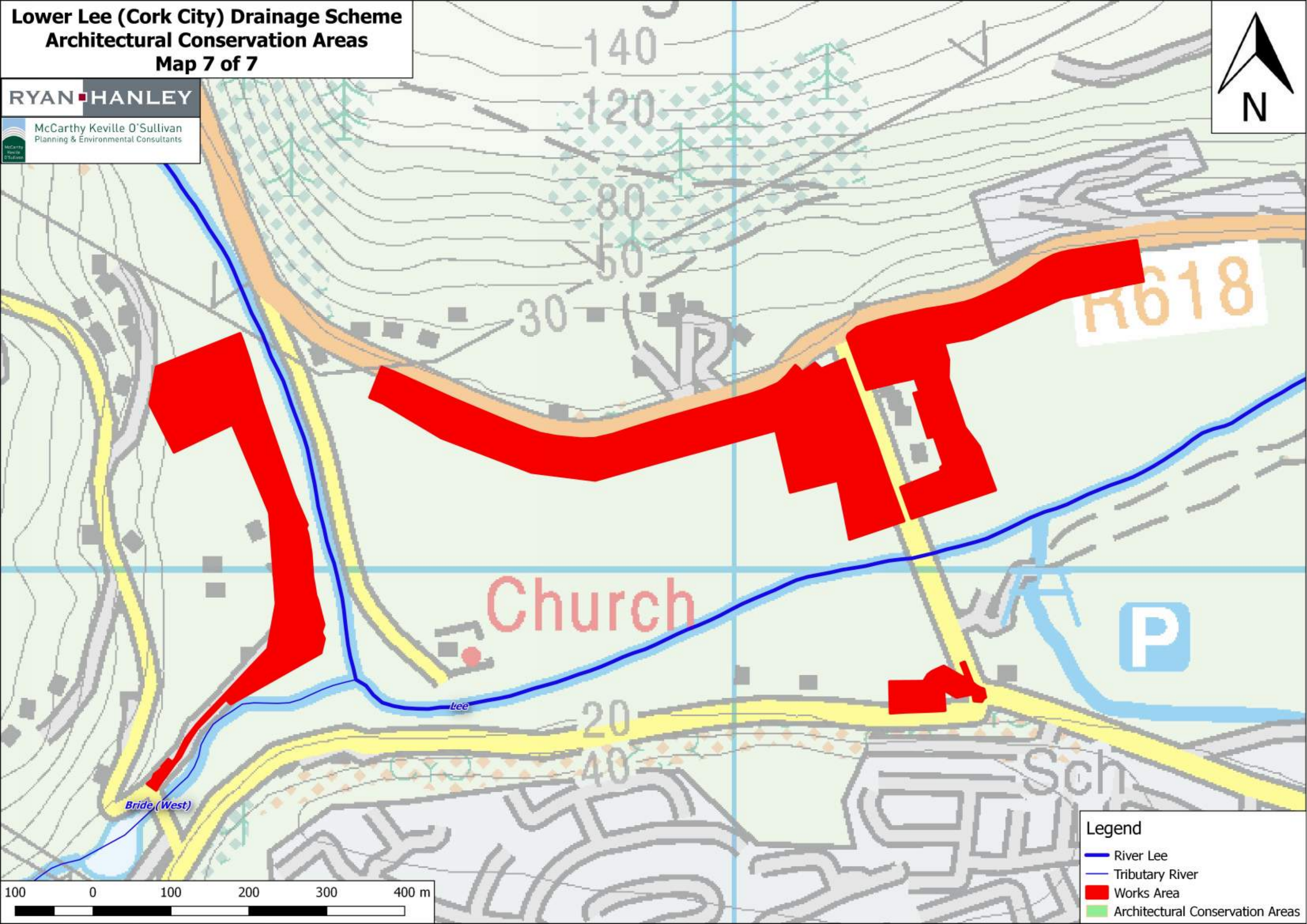

Lower Lee (Cork City) Drainage Scheme
Architectural Conservation Areas
Map 6 of 7



- Legend
- River Lee
 - Tributary River
 - Works Area
 - Architectural Conservation Areas

Lower Lee (Cork City) Drainage Scheme
Architectural Conservation Areas
Map 7 of 7

RYAN HANLEY
McCarthy Keville O'Sullivan
Planning & Environmental Consultants

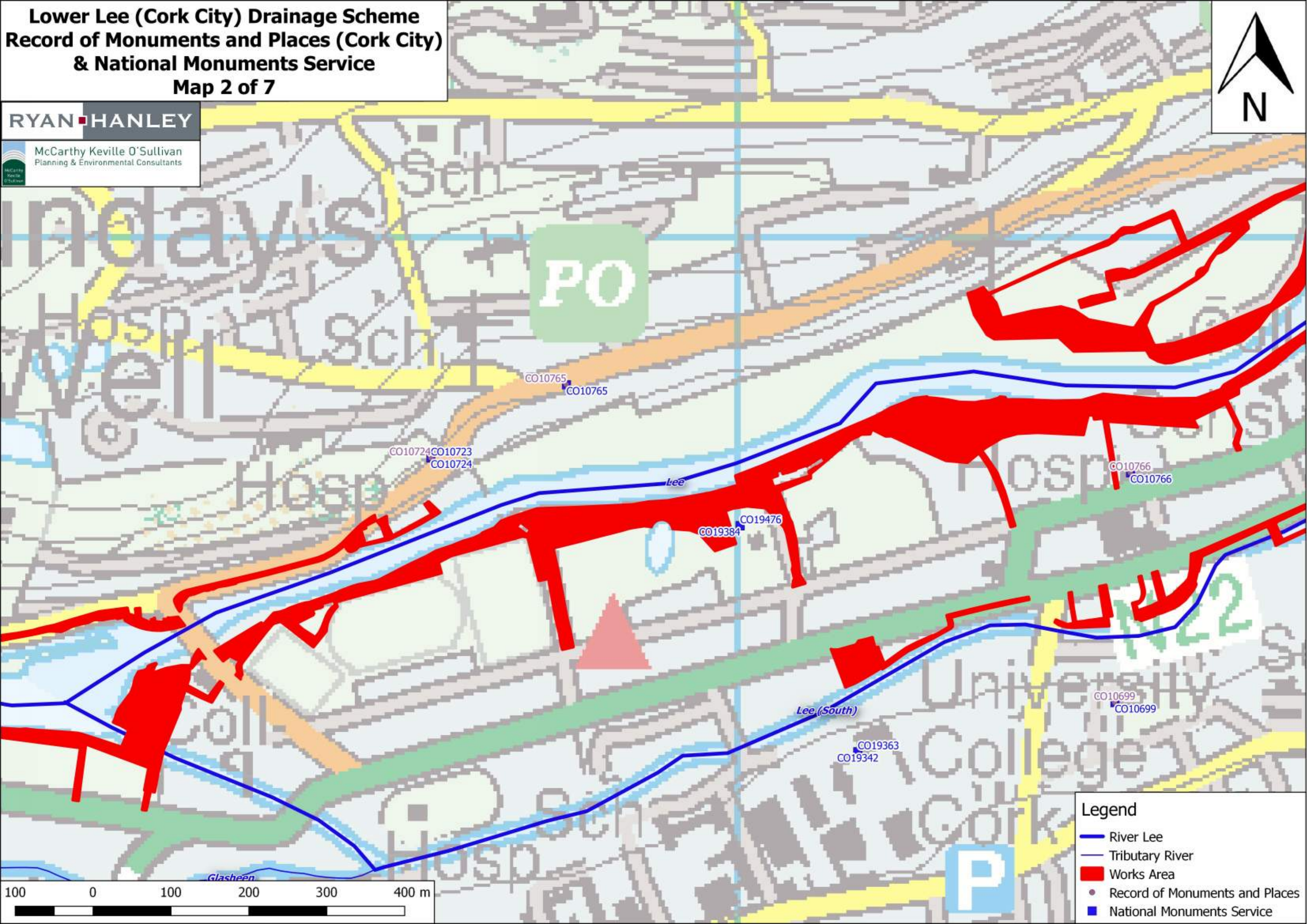


- Legend
- River Lee
 - Tributary River
 - Works Area
 - Architectural Conservation Areas

Lower Lee (Cork City) Drainage Scheme
Record of Monuments and Places (Cork City)
& National Monuments Service
Map 2 of 7

RYAN HANLEY

McCarthy Keville O'Sullivan
Planning & Environmental Consultants

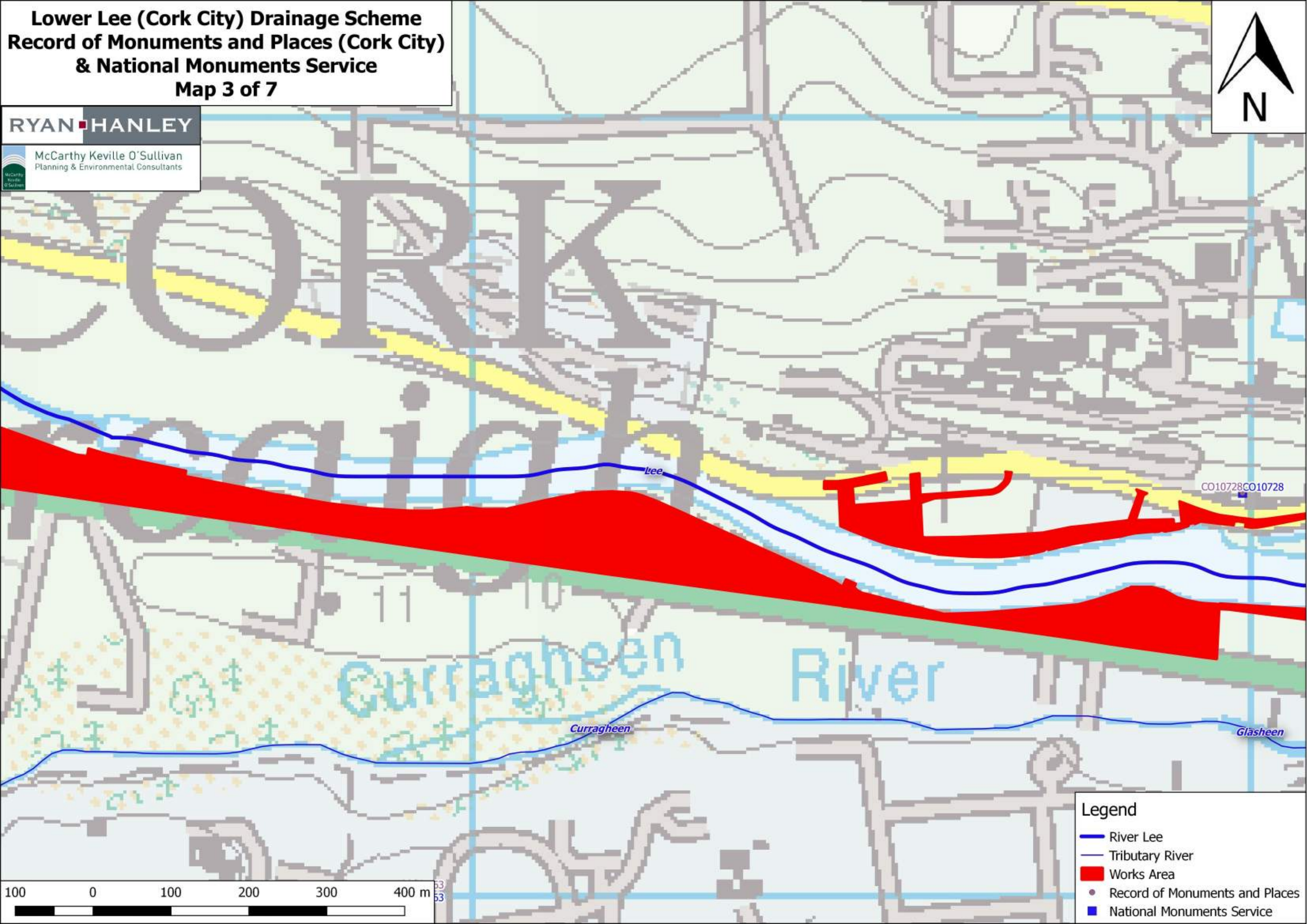


Legend

- River Lee
- Tributary River
- Works Area
- Record of Monuments and Places
- National Monuments Service

Lower Lee (Cork City) Drainage Scheme
Record of Monuments and Places (Cork City)
& National Monuments Service
Map 3 of 7

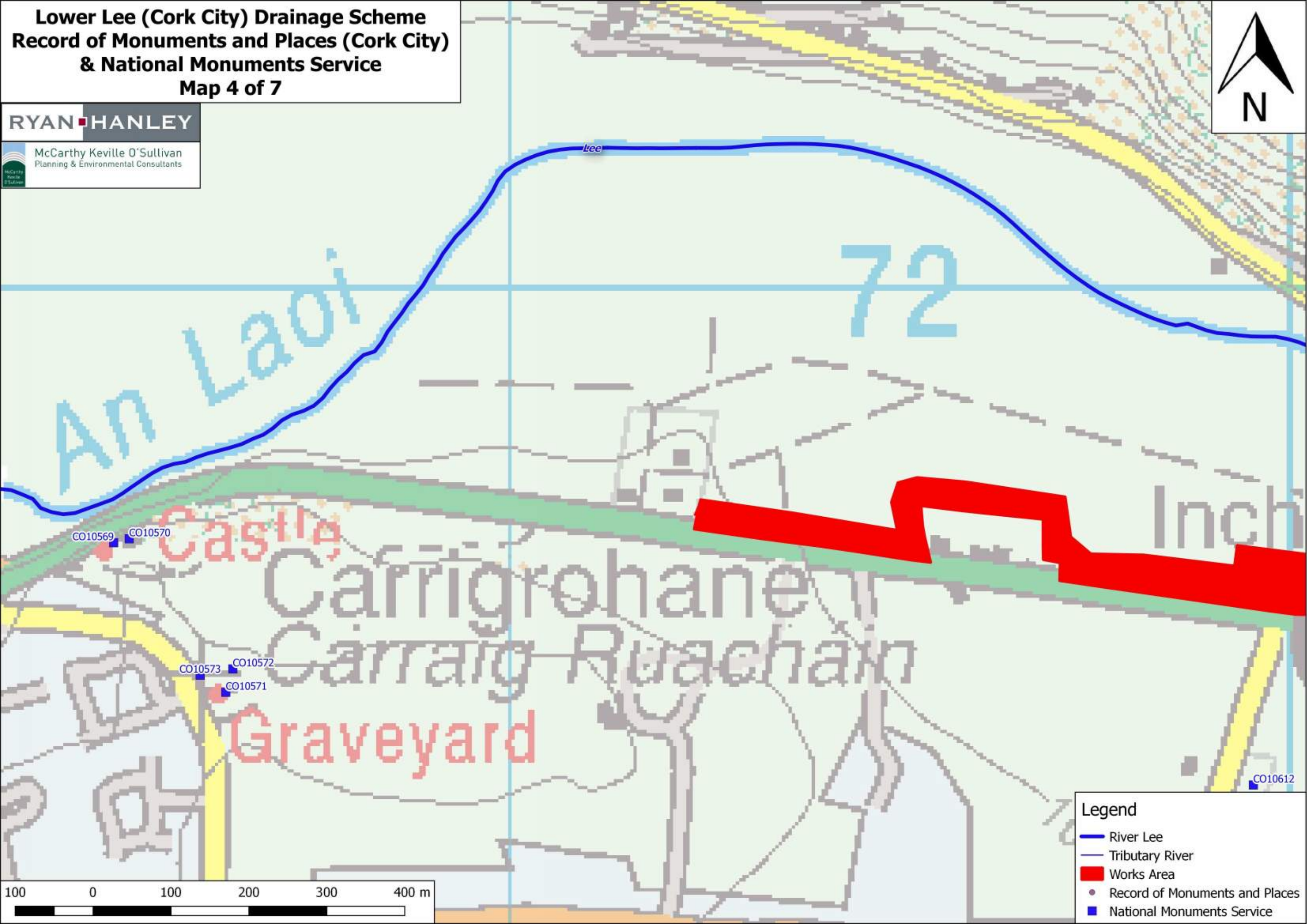
RYAN HANLEY
McCarthy Keville O'Sullivan
Planning & Environmental Consultants




- Legend
- River Lee
 - Tributary River
 - Works Area
 - Record of Monuments and Places
 - National Monuments Service

Lower Lee (Cork City) Drainage Scheme
Record of Monuments and Places (Cork City)
& National Monuments Service
Map 4 of 7

RYAN HANLEY
McCarthy Keville O'Sullivan
Planning & Environmental Consultants



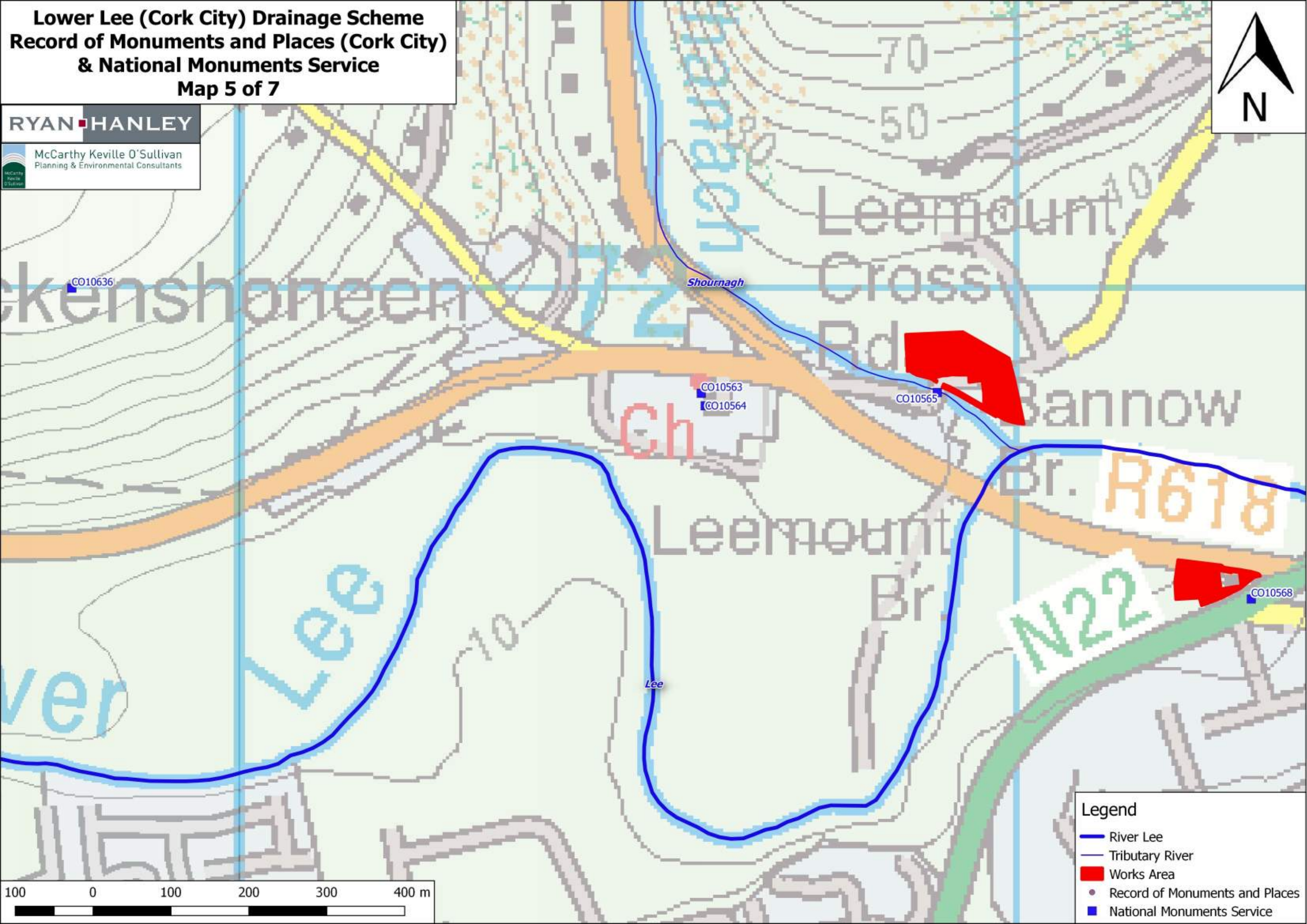
- Legend
- River Lee
 - Tributary River
 - Works Area
 - Record of Monuments and Places
 - National Monuments Service



Lower Lee (Cork City) Drainage Scheme
Record of Monuments and Places (Cork City)
& National Monuments Service
Map 5 of 7

RYAN HANLEY

McCarthy Keville O'Sullivan
Planning & Environmental Consultants

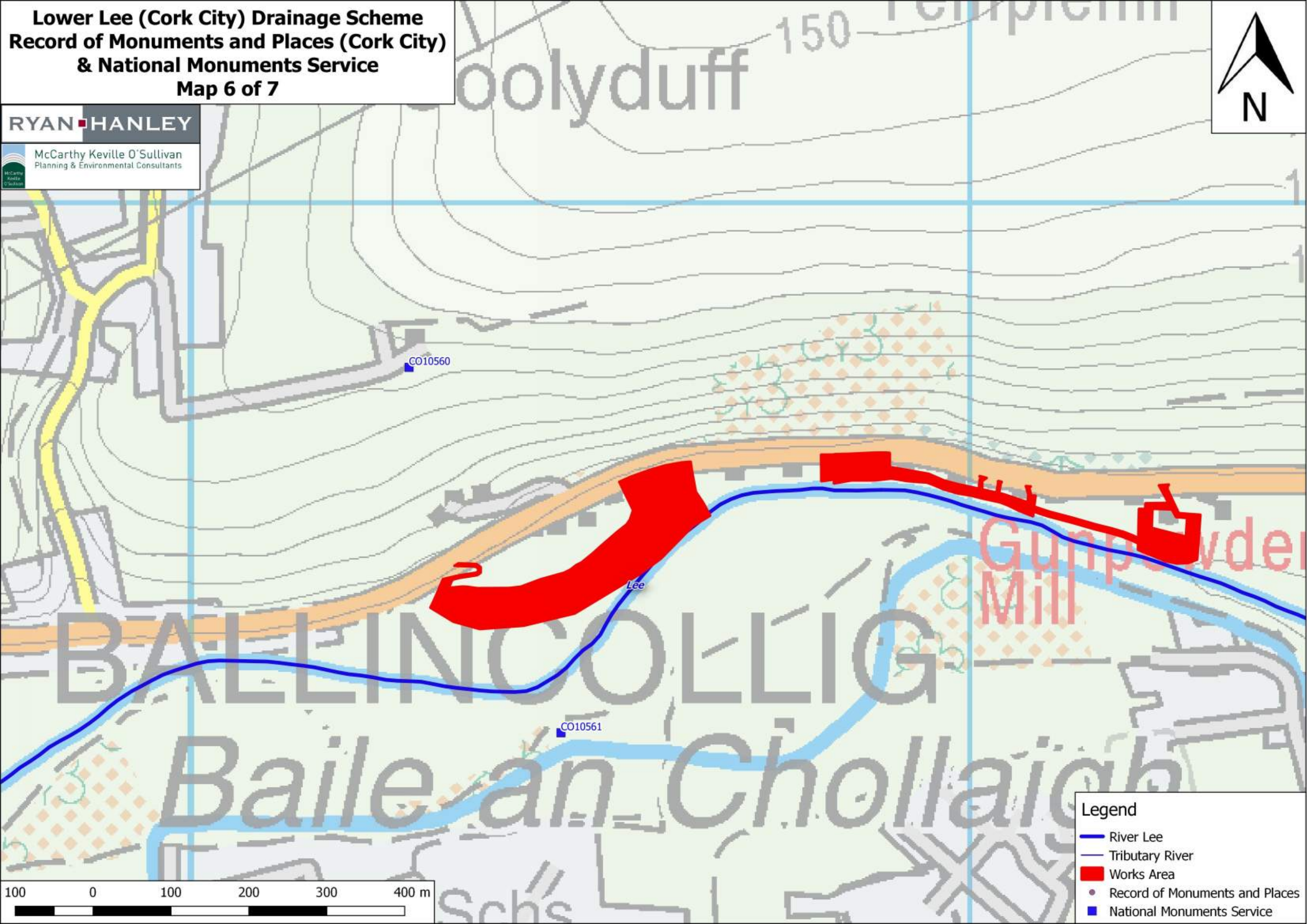


Legend

- River Lee
- Tributary River
- Works Area
- Record of Monuments and Places
- National Monuments Service

Lower Lee (Cork City) Drainage Scheme
Record of Monuments and Places (Cork City)
& National Monuments Service
Map 6 of 7

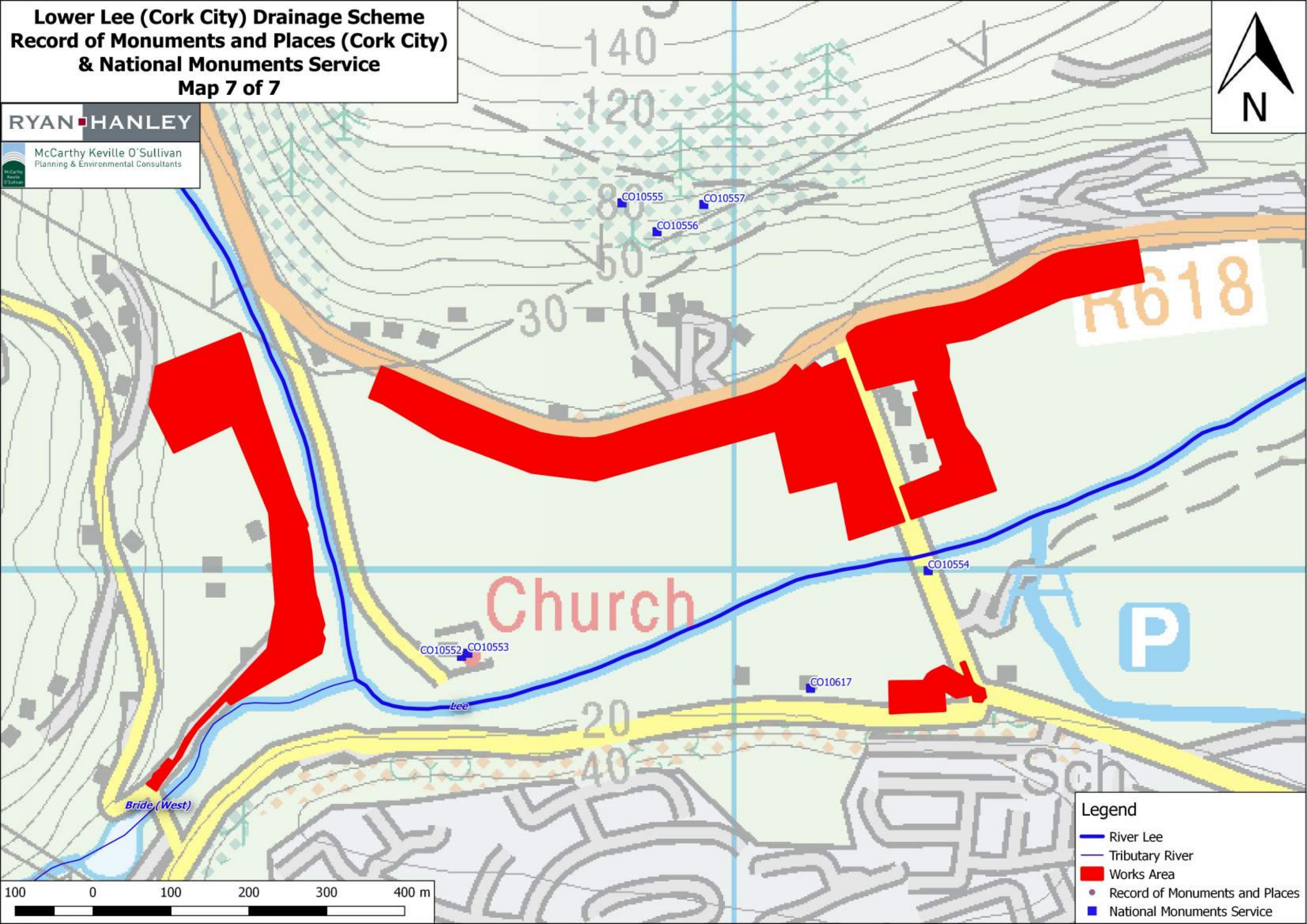

RYAN HANLEY
McCarthy Keville O'Sullivan
Planning & Environmental Consultants




- Legend
- River Lee
 - Tributary River
 - Works Area
 - Record of Monuments and Places
 - National Monuments Service

Lower Lee (Cork City) Drainage Scheme
Record of Monuments and Places (Cork City)
& National Monuments Service
Map 7 of 7

RYAN HANLEY
McCarthy Keville O'Sullivan
Planning & Environmental Consultants



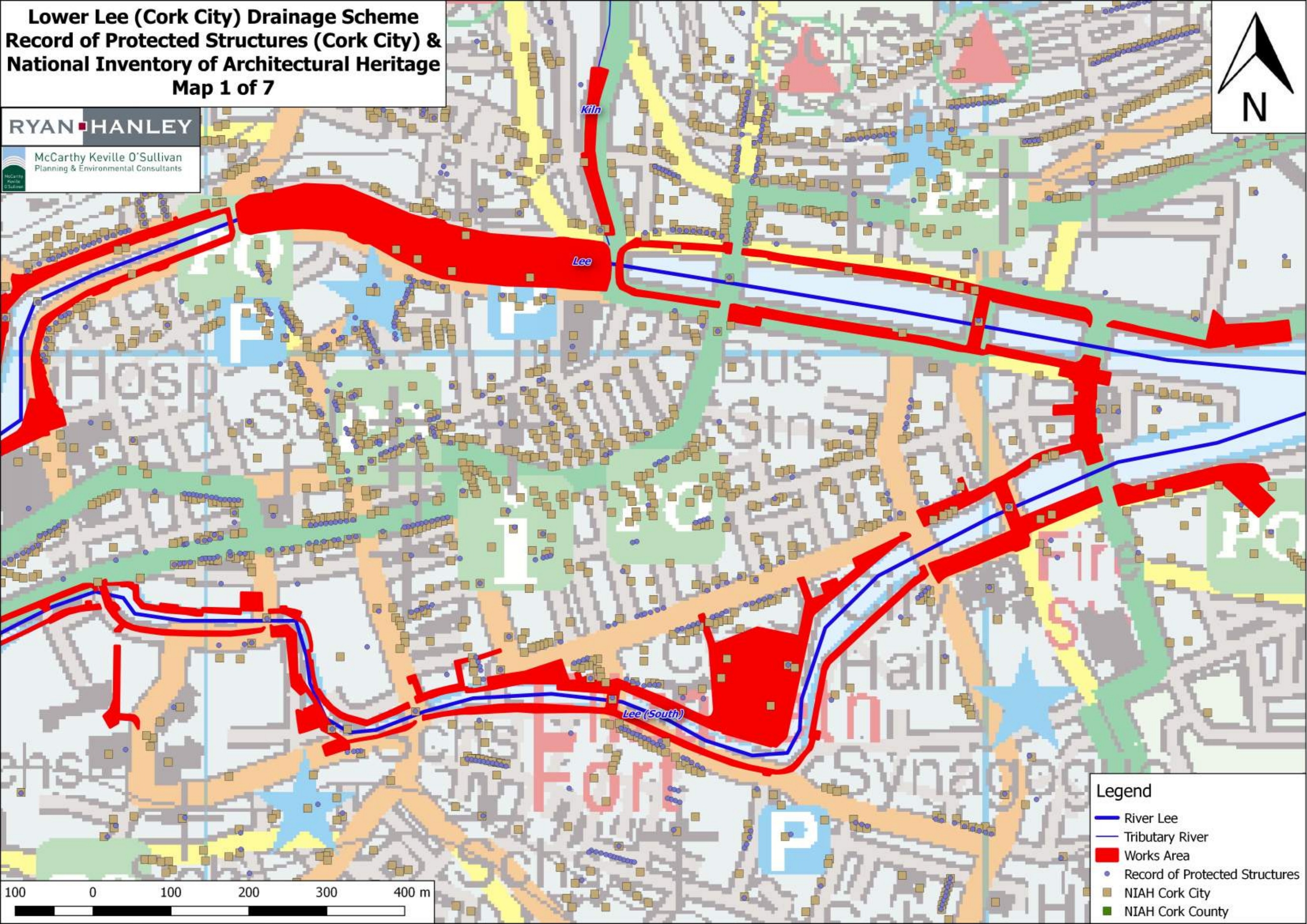
- Legend
- River Lee
 - Tributary River
 - Works Area
 - Record of Monuments and Places
 - National Monuments Service



**Lower Lee (Cork City) Drainage Scheme
Record of Protected Structures (Cork City) &
National Inventory of Architectural Heritage
Map 1 of 7**

RYAN HANLEY

McCarthy Keville O'Sullivan
Planning & Environmental Consultants



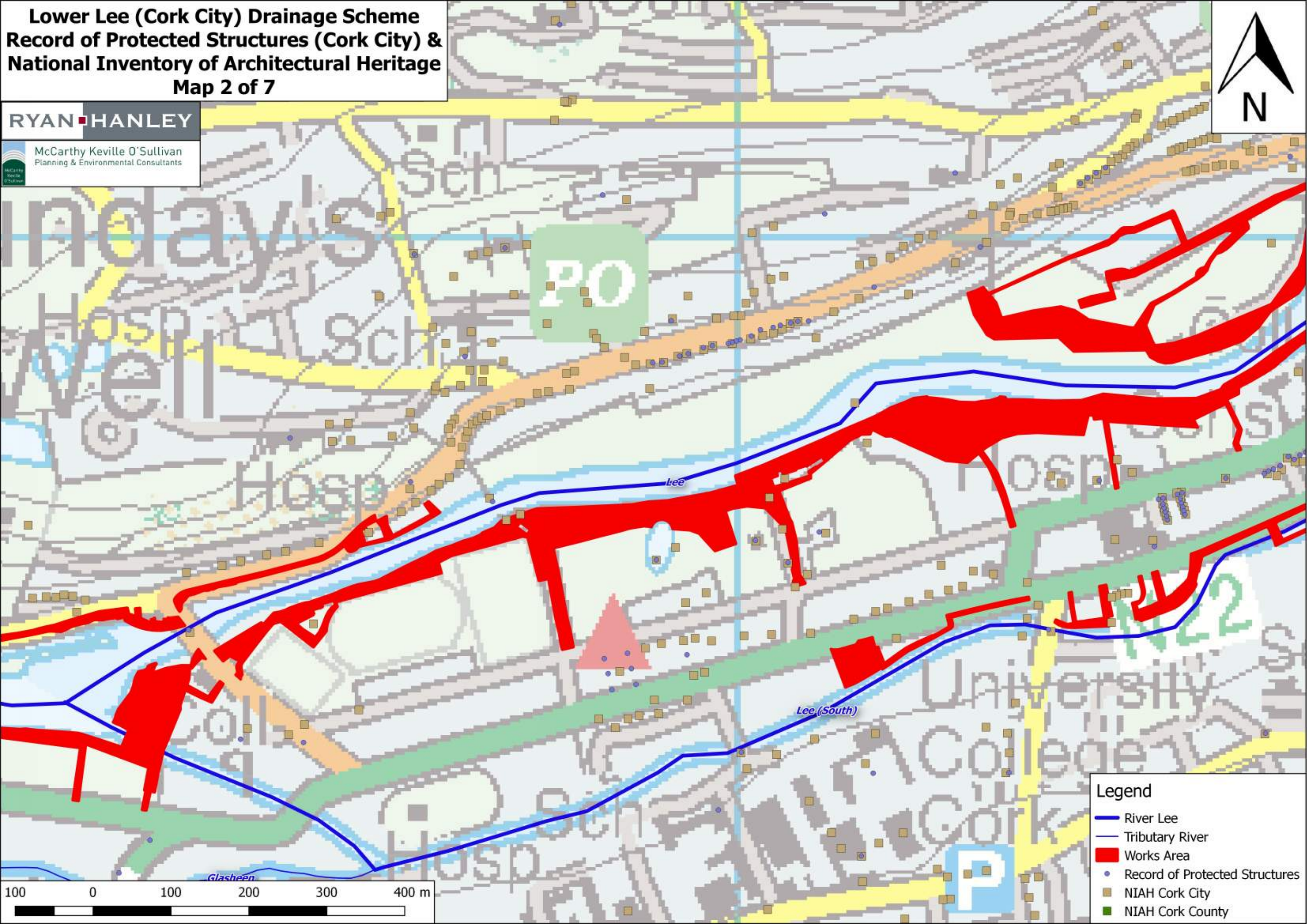
Legend

- River Lee
- Tributary River
- Works Area
- Record of Protected Structures
- NIAH Cork City
- NIAH Cork County

**Lower Lee (Cork City) Drainage Scheme
Record of Protected Structures (Cork City) &
National Inventory of Architectural Heritage
Map 2 of 7**

RYAN HANLEY

McCarthy Keville O'Sullivan
Planning & Environmental Consultants

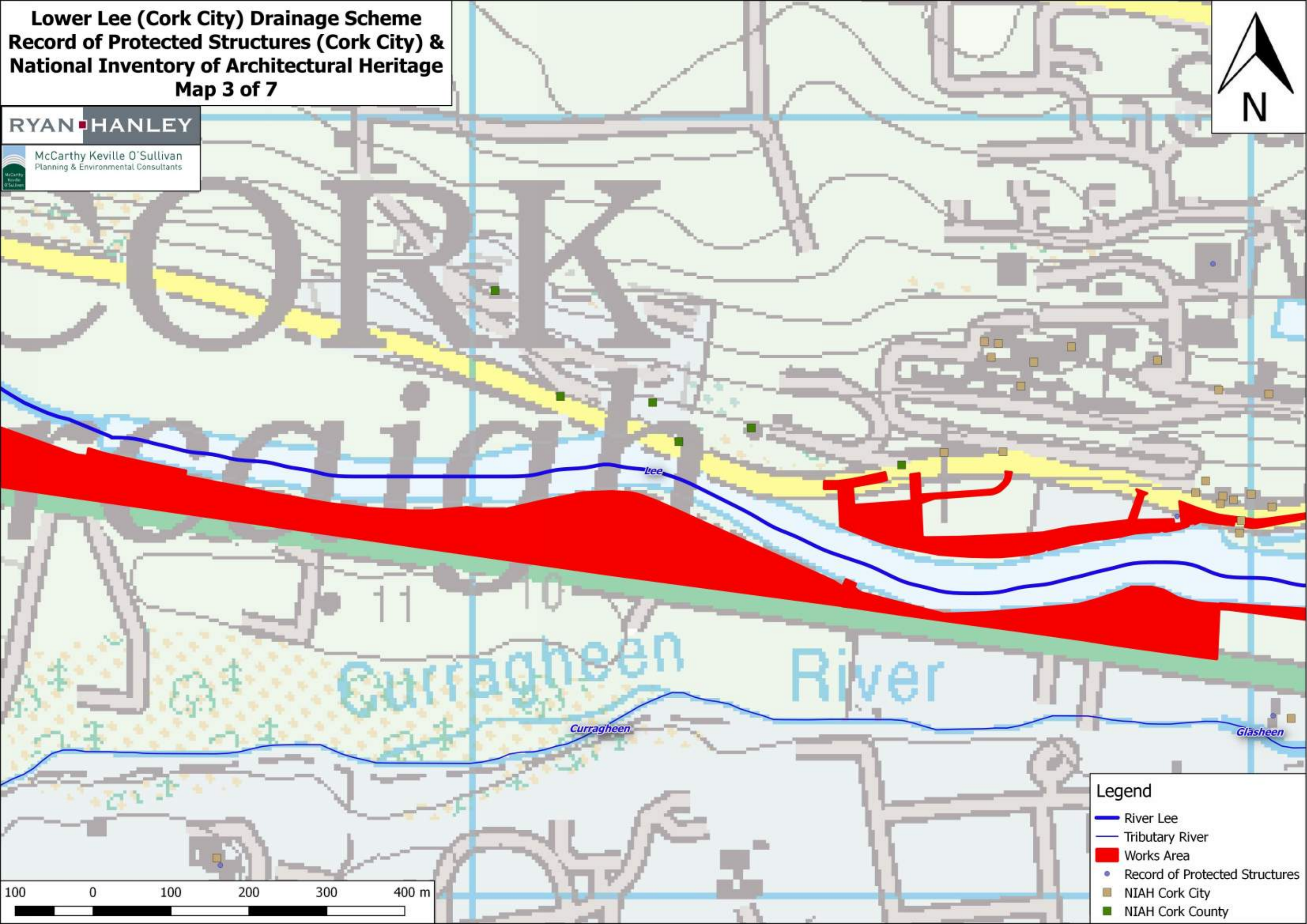


Legend


- River Lee
- Tributary River
- Works Area
- Record of Protected Structures
- NIAH Cork City
- NIAH Cork County

**Lower Lee (Cork City) Drainage Scheme
Record of Protected Structures (Cork City) &
National Inventory of Architectural Heritage
Map 3 of 7**

RYAN HANLEY
McCarthy Keville O'Sullivan
Planning & Environmental Consultants

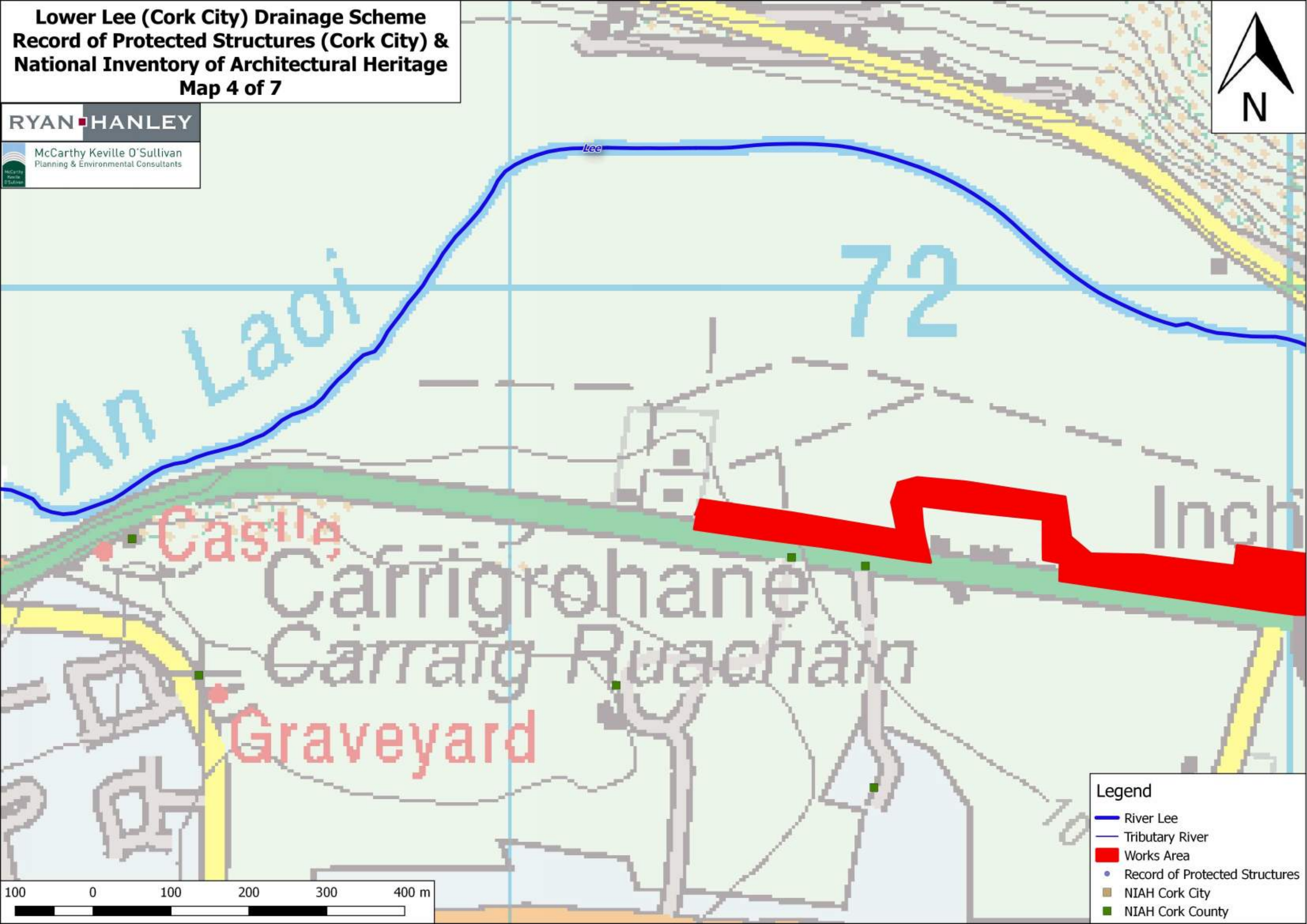


- Legend**
- River Lee
 - Tributary River
 - Works Area
 - Record of Protected Structures
 - NIAH Cork City
 - NIAH Cork County



Lower Lee (Cork City) Drainage Scheme
Record of Protected Structures (Cork City) &
National Inventory of Architectural Heritage
Map 4 of 7

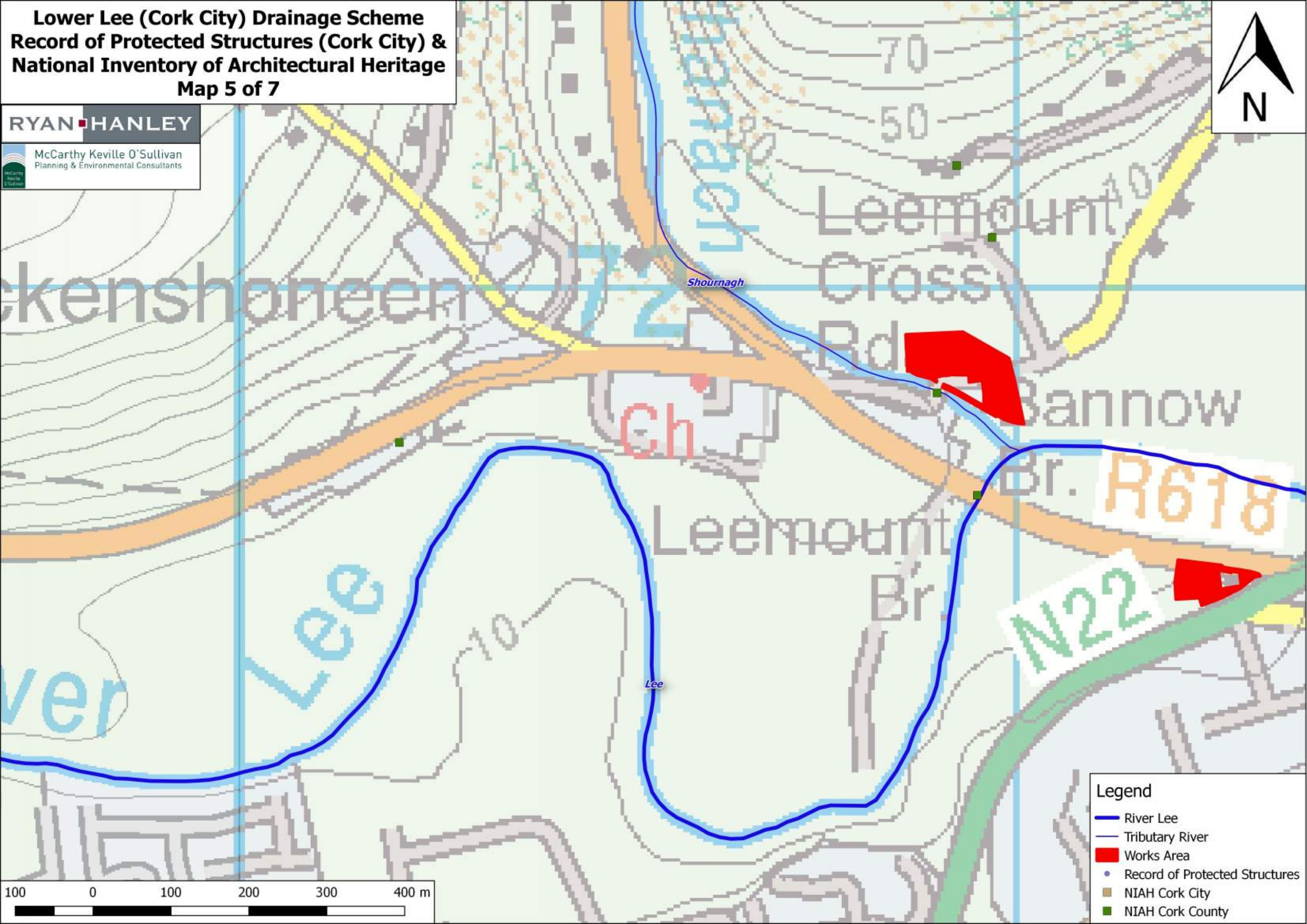
RYAN HANLEY
McCarthy Keville O'Sullivan
Planning & Environmental Consultants



**Lower Lee (Cork City) Drainage Scheme
Record of Protected Structures (Cork City) &
National Inventory of Architectural Heritage
Map 5 of 7**

RYAN HANLEY

McCarthy Keville O'Sullivan
Planning & Environmental Consultants

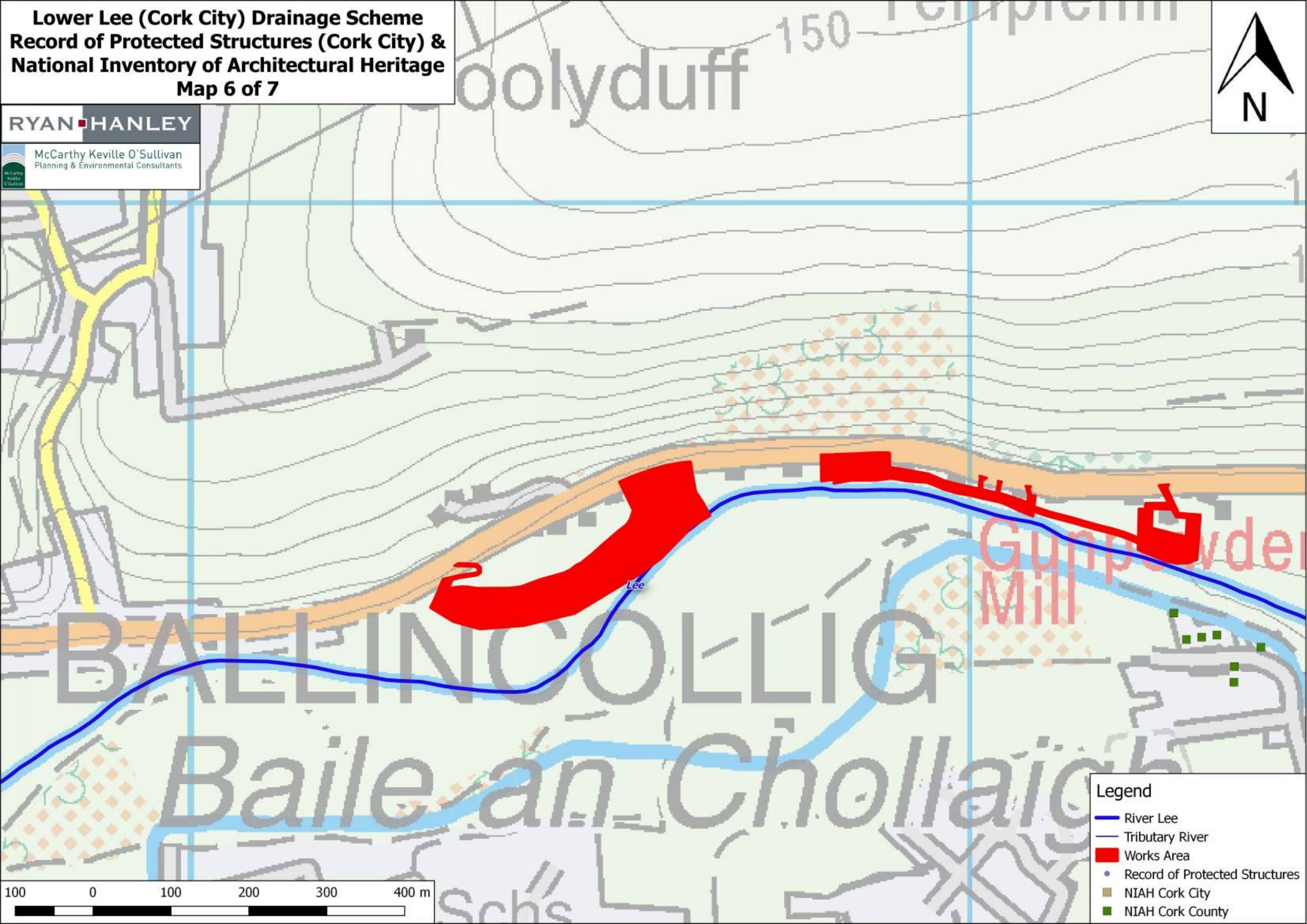



- Legend**
- River Lee
 - Tributary River
 - Works Area
 - Record of Protected Structures
 - NIAH Cork City
 - NIAH Cork County

**Lower Lee (Cork City) Drainage Scheme
Record of Protected Structures (Cork City) &
National Inventory of Architectural Heritage
Map 6 of 7**

RYAN HANLEY

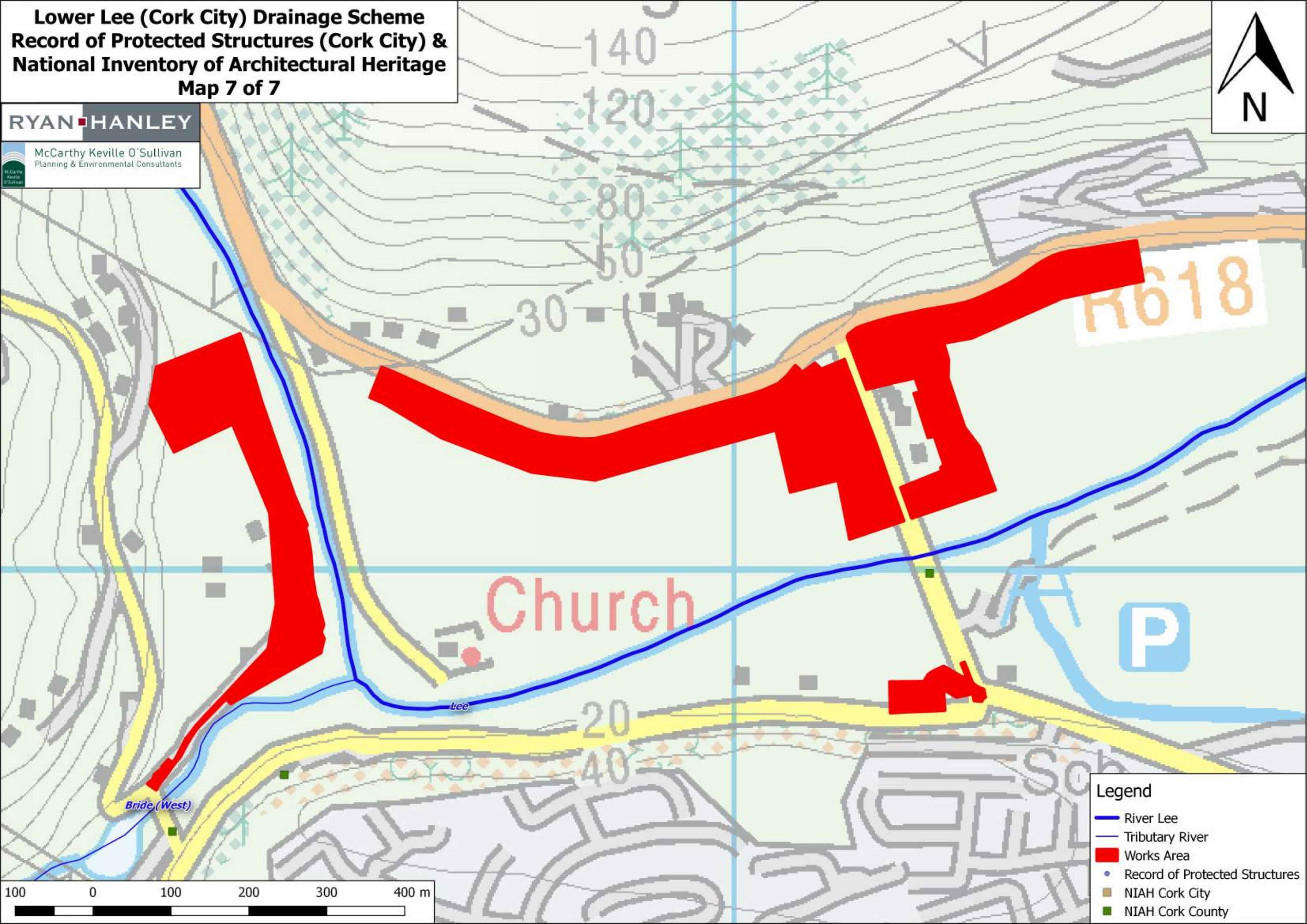
McCarthy Keville O'Sullivan
Planning & Environmental Consultants



Lower Lee (Cork City) Drainage Scheme
Record of Protected Structures (Cork City) &
National Inventory of Architectural Heritage
Map 7 of 7

RYAN HANLEY

McCarthy Keville O'Sullivan
Planning & Environmental Consultants



- Legend
- River Lee
 - Tributary River
 - Works Area
 - Record of Protected Structures
 - NIAH Cork City
 - NIAH Cork County