

Figure 17			Figure 18		
					
<b>Caption 17</b>			<b>Caption 18</b>		
Hawthorn surveyed for nesting birds prior to clearance – Area 2 Meadowbrook			Erosion control coir mesh installed along exposed bank – Area 3 Copper Valley.		

Figure 19			Figure 20		
					
<b>Caption 19</b>			<b>Caption 20</b>		
Erosion control coir mesh installed along exposed bank – Area 3 Copper Valley.			Dust dampened down daily – all Areas.		





Figure 21			Figure 22		
					
<b>Caption 21</b>			<b>Caption 22</b>		
Noise absorbant panels erected around pump at Area 2 Meadowbrook.			Silt event on Glenmore Stream 25/06/24 – not related to Sorensen works. Followed silt upstream 750m could not trace the source.		





Figure 23			Figure 24		
					
<b>Caption 23</b>			<b>Caption 24</b>		
Silt event on Glenmore Stream 25/06/24 – not related to Sorensen works. Followed silt upstream 750m could not trace the source.			Himalayan Balsam pulled – Area 3 Meadowbrook		



Figure 25			Figure 26		
					
Caption 25			Caption 26		
Himalayan Balsam pulled – Area 3 Meadowbrook			Knotweed infested area demarcated – Area 3 Meadowbrook		